

FORM - A

Form for seeking prior approval of Central Government under section 2 of the Forest(Conservation) Act,1980 for
Diversion of fresh forest area

PART - I

(To be filled up by User Agency)

A. General Details**A-1. Project Details**

(i). **Proposal No.** : FP/JH/ENCRH/37467/2018

(ii). **Name of Project for which Forest Land is required** : ELECTROSTEEL STEELS LIMITED

(iii). **Short narrative of the proposal and Project/scheme for which the forest land is required** :
Electrosteel Steels Limited, without prejudice to all its existing rights, had submitted online application for forest diversion (Proposal No - FP/JH/IND/36339/2018) of 184.23 Ha of Forest and Jungle Jhari Land under "Industry" Category. Forest department has raised EDS on 04.12.2018 to re-categori

(iv). **State** : Jharkhand

(v). **Category of the Proposal** : Encroachments

(vi). **Shape of forest land proposed to be diverted** : Non Linear

(vii). **Estimated cost of the Project(Rupees in lacs)** : 1500000

(viii). **Area of forest land proposed for diversion(in ha.)**: 184.23

(ix). **Non-forest land required for this project(in ha.)**: 190.58

(x). **Total period for which the forest land is proposed to be diverted(in years)**: 99

A-2. Details of User Agency

(i). **Name** : ELECTROSTEEL STEELS LIMITED

(ii). **Address1** : 801, Uma Shanti Appartment

(iii). **Address2** : Kanke Road, Ranchi

(iv). **State** : Jharkhand

(v). **District** : Bokaro

(vi). Pin : 834008

(vii). Landmark : Near HP petrol Pump

(viii). Email address : s.venkataraman@vedanta.co.in

(ix). Landline Telephone No. : 651-223636

(x). Fax No. : 651-223636

(xi). Mobile No. : 7798980431

(xii). Website (if any) : NIL

(xiii). Legal status of User Agency : Private

A-3. Details of Person Making Application

(i). First Name: Pankaj

(ii). Middle Name: NIL

(iii). Last Name: Malhan

(iv). Gender: Male

(v). Designation: CEO

(vi). Address 1: 10, lohanchal, Beside Sector-12

(vii). Address 2: Bokaro Steel City, Bokaro-827001

(viii). State: Jharkhand

(ix). District: Bokaro

(x). Tehsil: NIL

(xi). Pin: 827001


(xii). Landmark: Near Lohanchal

(xiii). Email Address: s.venkataraman@vedanta.co.in

(xiv). Landline Telephone No.: 651-223636

(xv). Fax No.: 651223656

(xvi). Mobile No.: 7798980431

(xvii). Copy of documents in support of the competence/authority of the person making this application to make application on behalf of the User Agency: 

B. Details of land required for the Project

B-1. Details of proposal seeking prior approval of Central Government under the Act for diversion of forest land for the Project already submitted in the past

Proposal Submitted in Past							
S.no	Proposal Status.	Proposal No.	Moef File No.	Area Proposed for Diversion(Ha.)	Area Diverted(Ha.)	Date of In-Principle Approval	Date of Final Approval
1	Under Processing at State Government	FP/JH/ENCRH/37467/2018		184.23	0		
2	Under Processing in MoEF	FP/JH/IND/36339/2018	8-21/2019-fc	184.23	0		
3	Under Processing in MoEF	FP/JH/ENCRH/37467/2018	8-21/2019-fc	184.23	0		
Total				552.69	0		

B-2. Details of forest land proposed to be diverted

B-2.1 Details of Divisions involved

Details of Divisions involved			
S.no	Division Name	Forest Land(ha.)	Non-Forest Land(ha.)
1.	Bokaro	184.23	190.58
Total		184.23	190.58

B-2.2 Details of Districts involved

District wise breakup			
S.no	District Name	Forest Land(ha.)	Non-Forest Land(ha.)
1.	Bokaro	184.23	190.58
Total		184.23	190.58




B-2.3 Village wise breakup

Villages wise breakup			
S.no	Village	Forest Land(ha.)	Non-Forest Land(ha.)
1	Siyaljori	43.06	116.07
2	Bhagabandh	122.99	58.77
3	Budhibinor	0	9.46
4	Alkusa	1.48	3.59
5	Dhandabar	2.01	0.35
6	Bandhdih	13.95	2.15
7	Hutupathar	0.74	0.19
Total		184.23	190.58

B-2.4 Component wise breakup

Component wise breakup			
S.no	Component	Forest Land(ha.)	Non-Forest Land(ha.)
1	RMHS, Coke Oven, Power Plant Complex	71.12	12.91
2	Blast Furnance	13.1	2.98
3	Sinter Dolo Complex	31.19	34.42
4	Utility & Office Complex	20.52	13.03
5	SMS, WRM, Bar Mill Complex	17.47	19.51
6	Four Lane Road	20.45	6.79
7	Old Road	10.38	100.94
Total		184.23	190.58

C. Maps of forest land proposed to be diverted

Division 1. : Bokaro			
(i). Area of forest land proposed to be diverted(in ha.) : 184.23			
(ii). Nature of the Project: Non Linear			
(a). No. of patches : One			
Patch wise details			
Patch No.	Area of Patch(in ha.)	Kml File of PatchesTo view KML file on google the same may be downloaded and then open if in google earth install in your computer.	
1.	184.23		View File
(iii). Copy of Survey of India Toposheet indicating boundary of forest land proposed to be diverted: 			
(iv). Scanned copy of the Geo-referenced map of the forest land proposed to be diverted prepared by using GPS or Total Station: 			

D. Justification for locating the Project in forest land and details of alternatives examined:

(i). Copy of note containing justification for locating the Project in forest land:



E. Employment likely to be generated

(i). Whether the Project is likely to generate employment?: Yes

(ii). Permanent/Regular Employment(Number of persons): 3200

(iii). Temporary Employment(Number of person-days): 10000

F. Displacement of People due to the Project, if any

(i). Whether Project involves displacement?: No

G. Details of Cost-Benefit analysis for the Project

(i). Whether the Project requires Cost-Benefit analysis?: Yes

(a). Copy of Cost-Benefit analysis:



H. Status of Environmental Clearance

(i). Whether the Project requires Clearance under the Environment (Protection) Act 1986 ? : Yes

(a). Status of the Environmental Clearance to the Project: EC application yet to be submitted

I. Status of Wilddelife Clearance


(i). Whether the Project or a part thereof is located in any Protected Area or their Eco sensitive zone? : No

J. Applicability of special provisions governing Scheduled Areas

(i).Whether the Project or a part thereof is located in a Scheduled Area? : No

K. Status of settlement of rights under the Forest Rights Act,2006 on the forest land proposed to be diverted

(i). Whether the process for settlement of Rights under the Forest Rights Acts 2006 on the forest land proposed to be diverted has been completed? : Yes

(a). Copy of documentary evidence in support of settlement of rights under the Forest Rights Act,2006 on the forest land proposed to be diverted: 




L. Details of land identified for Compensatory Afforestation


(i). Whether non-forest or Revenue forest land is required to be provided by User Agency?: Yes

(ii). Whether the area of non-forest land or Revenue forest land required to be provided by User Agency for raising Compensatory Afforestation is less than area of forest land proposed to be diverted?: No

(iii). No. of districts involved for raising Compensatory Afforestation: 3


(iv). No. of patches: Twelve


District 1. : Lohardaga
<p>(a). Village: Masmano</p> <p>(b). Area(in ha.): 30.934</p> <p>(c). Copy of KML file of the patch:  View File</p> <p>(d). Khasra details: 2689,2692,2694,2771,2677,2678</p> <p>(e). Present owner: Others</p> <p>(f). Copy of ownership proof: No Data</p> <p>(g). Copy of Mou/agreement executed between the Present owner and the User Agency: </p> <p>(h). Copy of non encumbrance certificate for the forest land: </p>

District 2. : Lohardaga
<p>(a). Village: Bedal</p> <p>(b). Area(in ha.): 18.211</p> <p>(c). Copy of KML file of the patch:  View File</p> <p>(d). Khasra details: 437/715</p>

(e). Present owner: Others

(f). Copy of ownership proof: No Data


(g). Copy of Mou/agreement executed between the Present owner and the User Agency: 

(h). Copy of non encumbrance certificate for the forest land: 

District 3. : Lohardaga

(a). Village: Udrangi


(b). Area(in ha.): 13.468

(c). Copy of KML file of the patch:  [View File](#)

(d). Khasra details: 546,1610

(e). Present owner: Others

(f). Copy of ownership proof: No Data


(g). Copy of Mou/agreement executed between the Present owner and the User Agency: 

(h). Copy of non encumbrance certificate for the forest land: 

District 4. : Lohardaga

(a). Village: Salgi


(b). Area(in ha.): 3.104


(c). Copy of KML file of the patch:  [View File](#)

(d). Khasra details: 381

(e). Present owner: Others

(f). Copy of ownership proof: No Data


(g). Copy of Mou/agreement executed between the Present owner and the User Agency: 

(h). Copy of non encumbrance certificate for the forest land: 

District 5. : Giridih

(a). Village: Parasbani


(b). Area(in ha.): 21.873


(c). Copy of KML file of the patch:  [View File](#)

(d). Khasra details: 112,136,156,179

(e). Present owner: Others

(f). Copy of ownership proof: No Data


(g). Copy of Mou/agreement executed between the Present owner and the User Agency: 

(h). Copy of non encumbrance certificate for the forest land: 

District 6. : Giridih

(a). Village: Angia


(b). Area(in ha.): 22.784


(c). Copy of KML file of the patch:  [View File](#)

(d). Khasra details: 847,12,215,16




(e). Present owner: Others

(f). Copy of ownership proof: No Data




(g). Copy of Mou/agreement executed between the Present owner and the User Agency: 

(h). Copy of non encumbrance certificate for the forest land: 

District 7. : Giridih

- (a). Village: Manimohdor
- (b). Area(in ha.): 16
- (c). Copy of KML file of the patch:  [View File](#)
- (d). Khasra details: 453,425,60,509
- (e). Present owner: Others
- (f). Copy of ownership proof: No Data
- (g). Copy of Mou/agreement executed between the Present owner and the User Agency: 
- (h). Copy of non encumbrance certificate for the forest land: 

District 8. : Giridih

- (a). Village: Mahuar
- (b). Area(in ha.): 21.78
- (c). Copy of KML file of the patch:  [View File](#)
- (d). Khasra details: 4207
- (e). Present owner: Others
- (f). Copy of ownership proof: No Data
- (g). Copy of Mou/agreement executed between the Present owner and the User Agency: 
- (h). Copy of non encumbrance certificate for the forest land: 

District 9. : Giridih

- (a). Village: Manjiladih
- (b). Area(in ha.): 14.544

(c). Copy of KML file of the patch:



[View File](#)

(d). Khasra details: 44,50,302,304

(e). Present owner: Others

(f). Copy of ownership proof: No Data

(g). Copy of Mou/agreement executed between the Present owner and the User Agency:



(h). Copy of non encumbrance certificate for the forest land:



District 10. : Bokaro

(a). Village: mahal

(b). Area(in ha.): 10.59

(c). Copy of KML file of the patch:



[View File](#)

(d). Khasra details: 1526

(e). Present owner: Others

(f). Copy of ownership proof: No Data

(g). Copy of Mou/agreement executed between the Present owner and the User Agency:



(h). Copy of non encumbrance certificate for the forest land:



District 11. : Bokaro

(a). Village: Mahal

(b). Area(in ha.): 1.51

(c). Copy of KML file of the patch:




[View File](#)

(d). Khasra details: 1540

(e). Present owner: Others

(f). Copy of ownership proof: 


(g). Copy of Mou/agreement executed between the Present owner and the User Agency: 

(h). Copy of non encumbrance certificate for the forest land: 

District 12. : Bokaro

(a). Village: Mahal


(b). Area(in ha.): 18.98

(c). Copy of KML file of the patch:  [View File](#)

(d). Khasra details: 4200,6837, 4199,4181,4201,6711

(e). Present owner: Others

(f). Copy of ownership proof: 


(g). Copy of Mou/agreement executed between the Present owner and the User Agency: 

(h). Copy of non encumbrance certificate for the forest land: 

District 13. : Bokaro

(a). Village: Mahal


(b). Area(in ha.): 12.91


(c). Copy of KML file of the patch:  [View File](#)

(d). Khasra details: 6739,6749

(e). Present owner: Others

(f). Copy of ownership proof: 


(g). Copy of Mou/agreement executed between the Present owner and the User Agency: 

(h). Copy of non encumbrance certificate for the forest land: 

District 14. : Giridih

(a). Village: Pihra


(b). Area(in ha.): 21.57


(c). Copy of KML file of the patch:  [View File](#)

(d). Khasra details: 8285,8318,1993,1926

(e). Present owner: Others

(f). Copy of ownership proof: 




(g). Copy of Mou/agreement executed between the Present owner and the User Agency: 

(h). Copy of non encumbrance certificate for the forest land: 

(v). Scanned copy of the map of the land identified for creation of Compensatory Afforestation prepared by using GPS ot Total Station: 

(vi). Copy of Survey of India Toposheet in 1:50,000 scale indicating location of the land identified for creation of Compensatory Afforestation: 

Additional information Details

Documents		
S.No	Documents	Remarks
1		Authenticated Land Schedule of all Village fall within CHAS Block is upload herewith
2		Authenticated Land Schedule of all Village fall within CHANDANKIYARI Block is upload herewith
3		Copy of Environmental Clearance is upload herewith

4		ALL EDS History of old proposal
5		Demand note of DC lohardaga for allocation of CA land
6		Suitability certificate of DFO, Lohardaga for CA land
7		EDS reply submitted to DFO, Bokaro
8		All legal reply submitted to DFO, Bokaro
9		
10		Permission under FRA for Proposal No FP/JH/ENCH/27367/2018
11		Tree Enumeration List
12		Response to Query for Land under PF
13		Undertaking for NPV
14		Response to EDS raised by DFO on 12.04.19
15		Demand for JJ, Challan, NOC, Exemption at Stage I
16		Mooza Wise Breakup of GM-JJ land, Raiyati JJ land, Forest land.
17		List of Raiyati JJ land purchased along with Deed details.
18		Sale Deed
19		Sale Deed 2
20		Payment Challan for Lohardaga
21		Demand Note of Revenue Department, Giridih
22		undertaking for EC

□