Copyright © BergerABAM. All Rights Reserved.

Q:\FederalWay\2016\A16.0096\00\GIS\02_MXD\Dock Extension 09-28-17\Revisions 3Aug18\Fig01_Vicinity 3.08.18.mxd

PURPOSE: Construct an extension to the existing commercial fishing dock to provide adequate, dedicated infrastructure to support an enhanced oil spill prevention and response capacity in Neah Bay. Dredging is required to accommodate vessels.

APPLICANT: Makah Tribe
SITE OWNER: Makah Tribe

ADJACENT PROPERTY OWNERS:
Department of Natural Resources

PORT OF NEAH BAY

PROPOSED DOCK EXTENSION

SHEET 1: VICINITY MAP

USACE REFERENCE: 2016-826
WATERWAY: Neah Bay
AT: Neah Bay
COUNTY: Clallam

LAT/LONG: 48.36746 N/-124.61416 W
S/T/R: S11/T33N/R15W
DATUM: MLLW=0.0
DATE: 3 August 2018

Copyright © BergerABAM. All Rights Reserved.

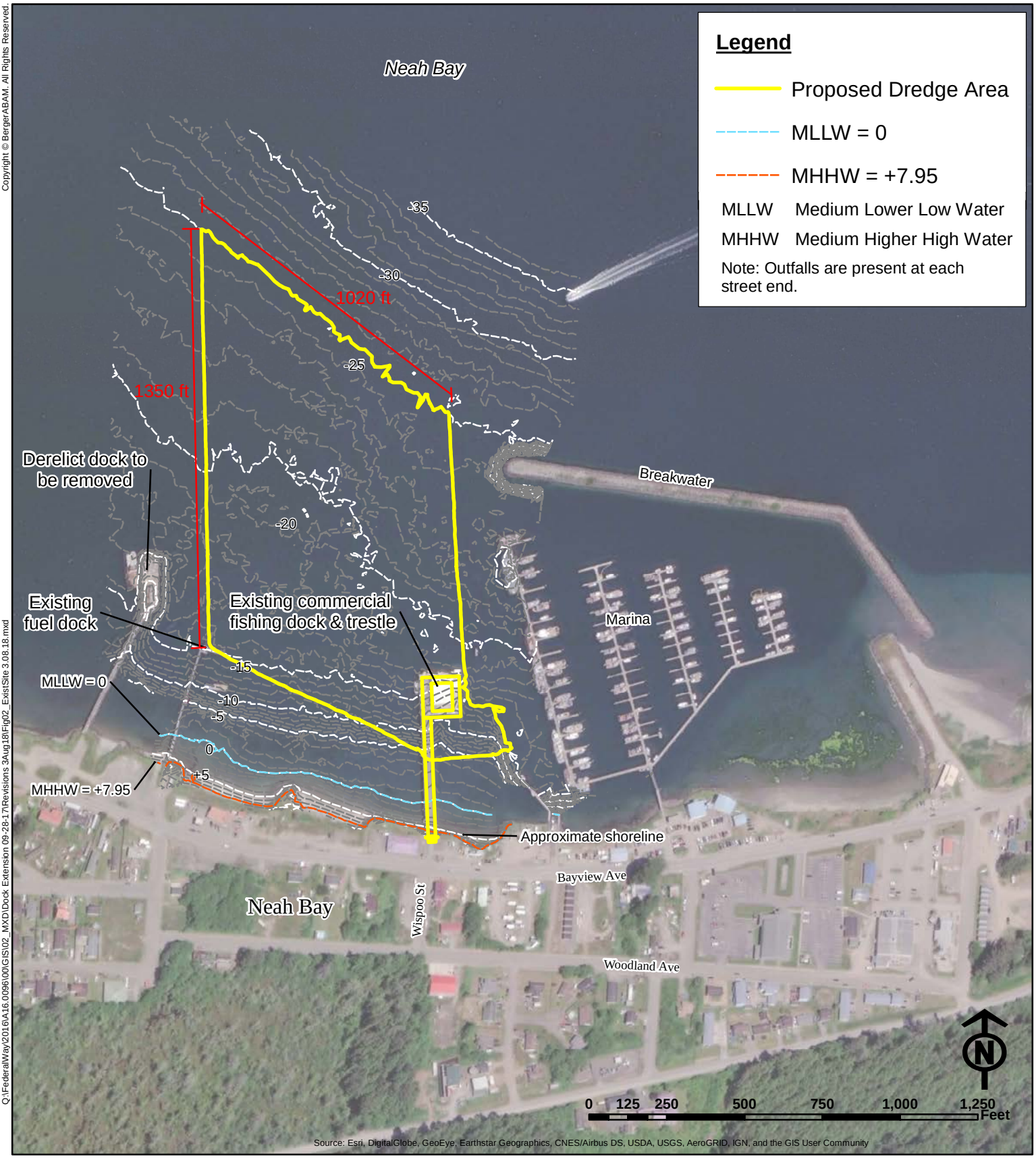

Q:\FederalWay\2016\A16.0096\00\GIS\02_MXD\Dock Extension 09-28-17\Revisions 3Aug18\Fig02_ExistSite 3.08.18.mxd

PURPOSE: Construct an extension to the existing commercial fishing dock to provide adequate, dedicated infrastructure to support an enhanced oil spill prevention and response capacity in Neah Bay. Dredging is required to accommodate vessels.

APPLICANT: Makah Tribe
SITE OWNER: Makah Tribe

ADJACENT PROPERTY OWNERS:
Department of Natural Resources

PORT OF NEAH BAY

PROPOSED DOCK EXTENSION

SHEET 2: SITE PLAN EXISTING CONDITIONS

USACE REFERENCE: 2016-826
WATERWAY: Neah Bay
AT: Neah Bay
COUNTY: Clallam

LAT/LONG: 48.36746 N/-124.61416 W
S/T/R: S11/T33N/R15W
DATUM: MLLW=0.0
DATE: 03 August 2018

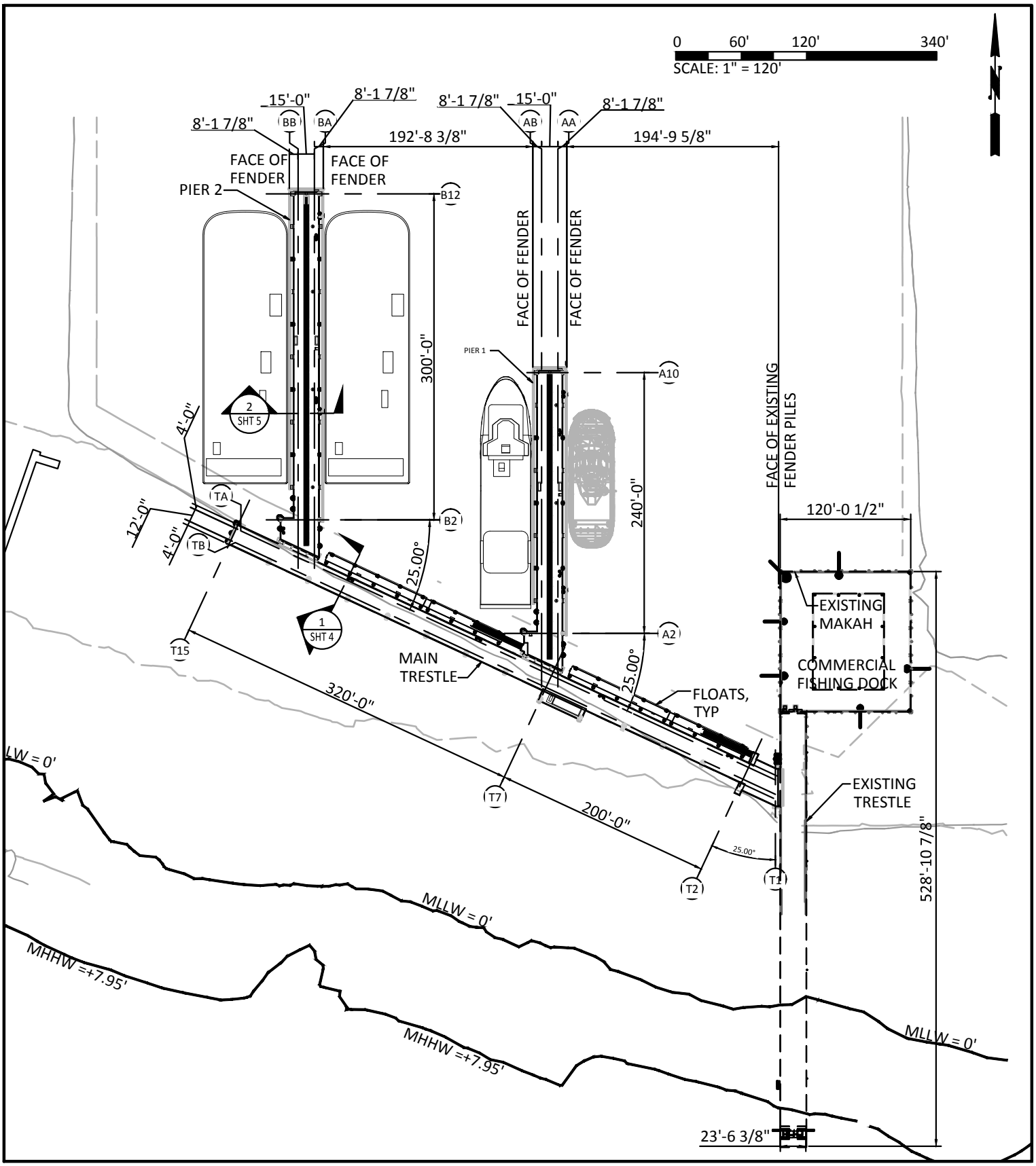

PURPOSE: Construct an extension to the existing commercial fishing dock to provide adequate, dedicated infrastructure to support an enhanced oil spill prevention and response capacity in Neah Bay. Dredging is required to accommodate vessels.
APPLICANT: Makah Tribe
SITE OWNER: Makah Tribe

ADJACENT PROPERTY OWNERS:
Department of Natural Resources

PORT OF NEAH BAY

PROPOSED DOCK EXTENSION

SHEET 3: PROPOSED DOCK EXTENSION PLAN

USACE REFERENCE: 2016-826
WATERWAY: Neah Bay
AT: Neah Bay
COUNTY: Clallam

LAT/LONG: 48.36746 N/-124.61416 W
S/T/R: S11/T33N/R15W
DATUM: MLLW=0.0
DATE: 16 March 2018

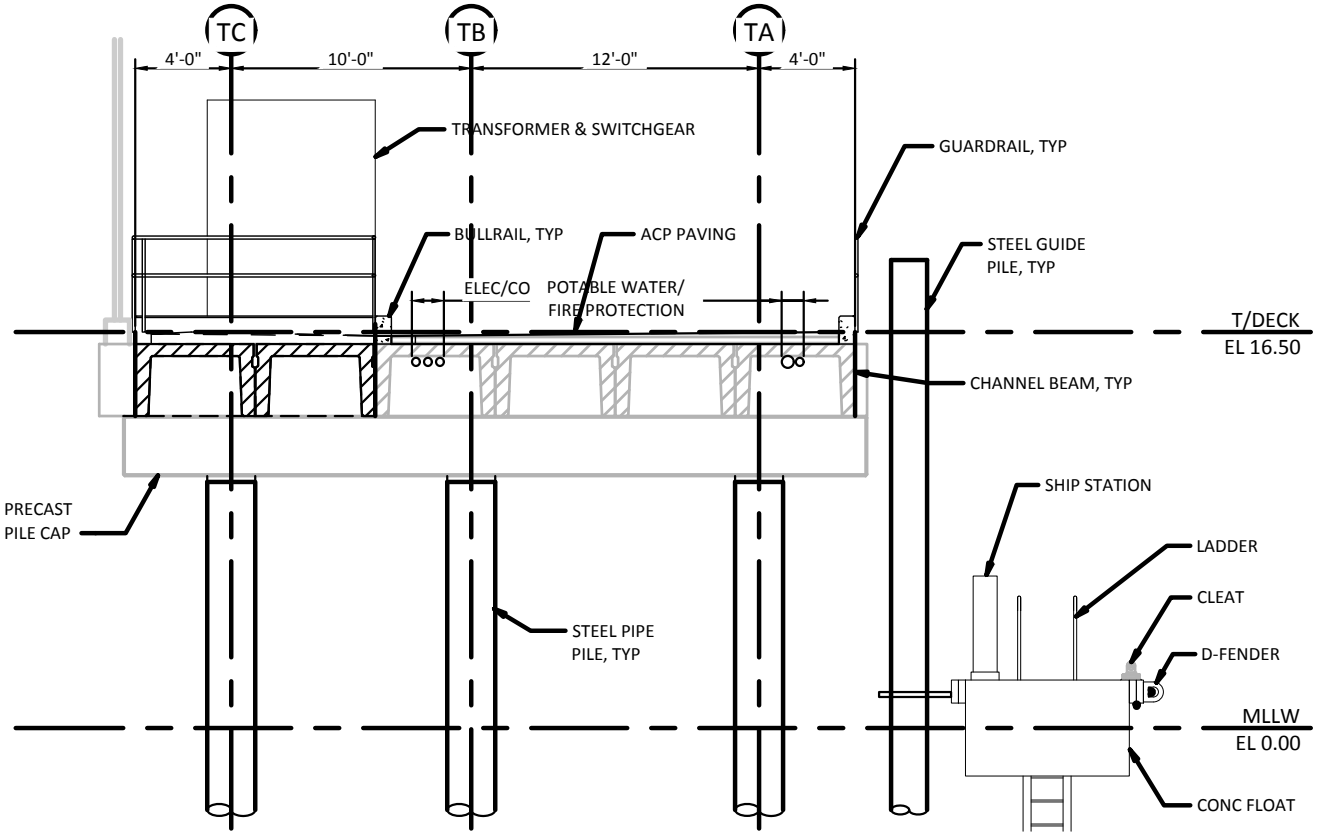

1 FIG 3 PROPOSED TRESTLE
SCALE: 1"= 8'

8 0 8 16

PURPOSE: Construct an extension to the existing commercial fishing dock to provide adequate, dedicated infrastructure to support an enhanced oil spill prevention and response capacity in Neah Bay. Dredging is required to accommodate vessels.
APPLICANT: Makah Tribe
SITE OWNER: Makah Tribe

ADJACENT PROPERTY OWNERS:
Department of Natural Resources

PORT OF NEAH BAY

PROPOSED DOCK EXTENSION

SHEET 4: PROPOSED DOCK EXTENSION SECTION 1

USACE REFERENCE: 2016-826
WATERWAY: Neah Bay
AT: Neah Bay
COUNTY: Clallam

LAT/LONG: 48.36746 N/-124.61416 W
S/T/R: S11/T33N/R15W
DATUM: MLLW=0.0
DATE: 16 March 2018

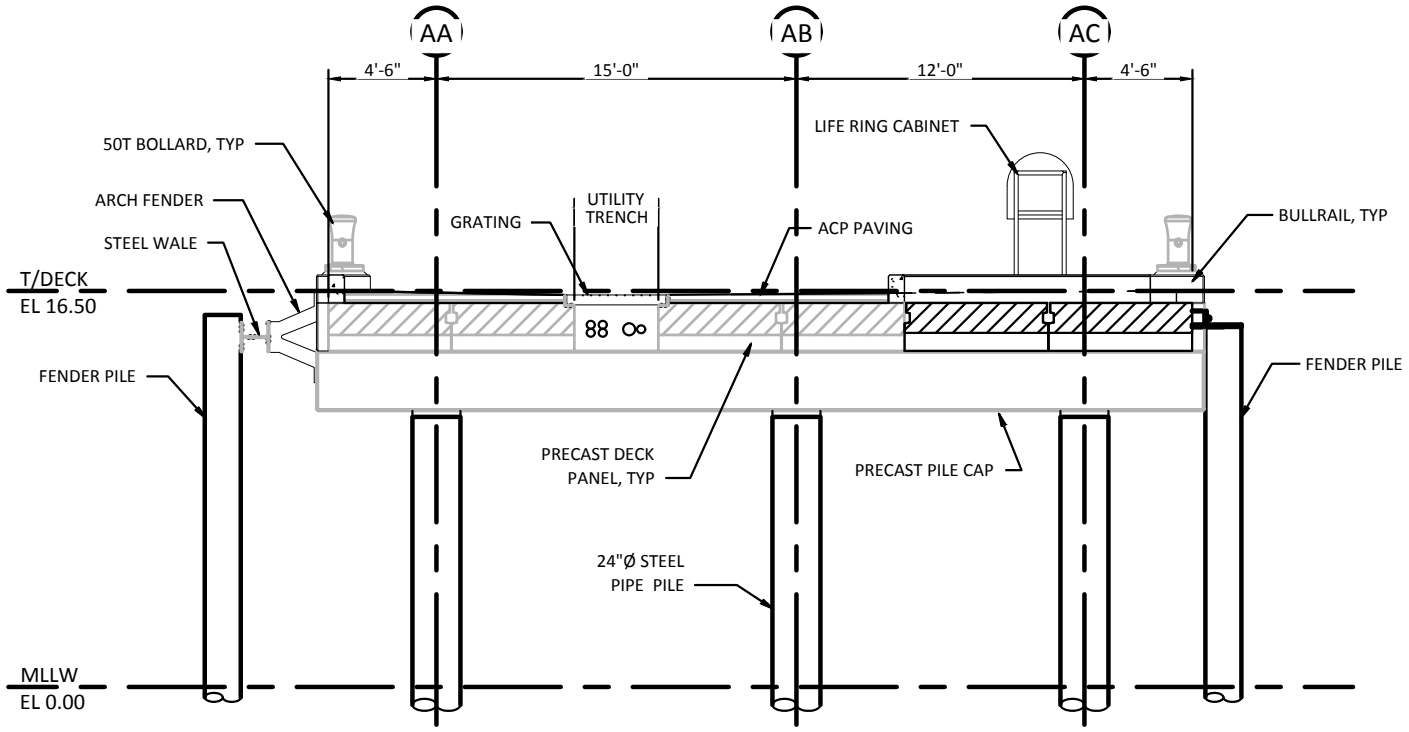

2 FIG 3 PROPOSED PIER
SCALE: 1"= 8'

8 0 8 16

PURPOSE: Construct an extension to the existing commercial fishing dock to provide adequate, dedicated infrastructure to support an enhanced oil spill prevention and response capacity in Neah Bay. Dredging is required to accommodate vessels.
APPLICANT: Makah Tribe
SITE OWNER: Makah Tribe

ADJACENT PROPERTY OWNERS:
Department of Natural Resources

PORT OF NEAH BAY

PROPOSED DOCK EXTENSION

SHEET 5: PROPOSED DOCK EXTENSION SECTION 2

USACE REFERENCE: 2016-826
WATERWAY: Neah Bay
AT: Neah Bay
COUNTY: Clallam

LAT/LONG: 48.36746 N/-124.61416 W
S/T/R: S11/T33N/R15W
DATUM: MLLW=0.0
DATE: 16 March 2018

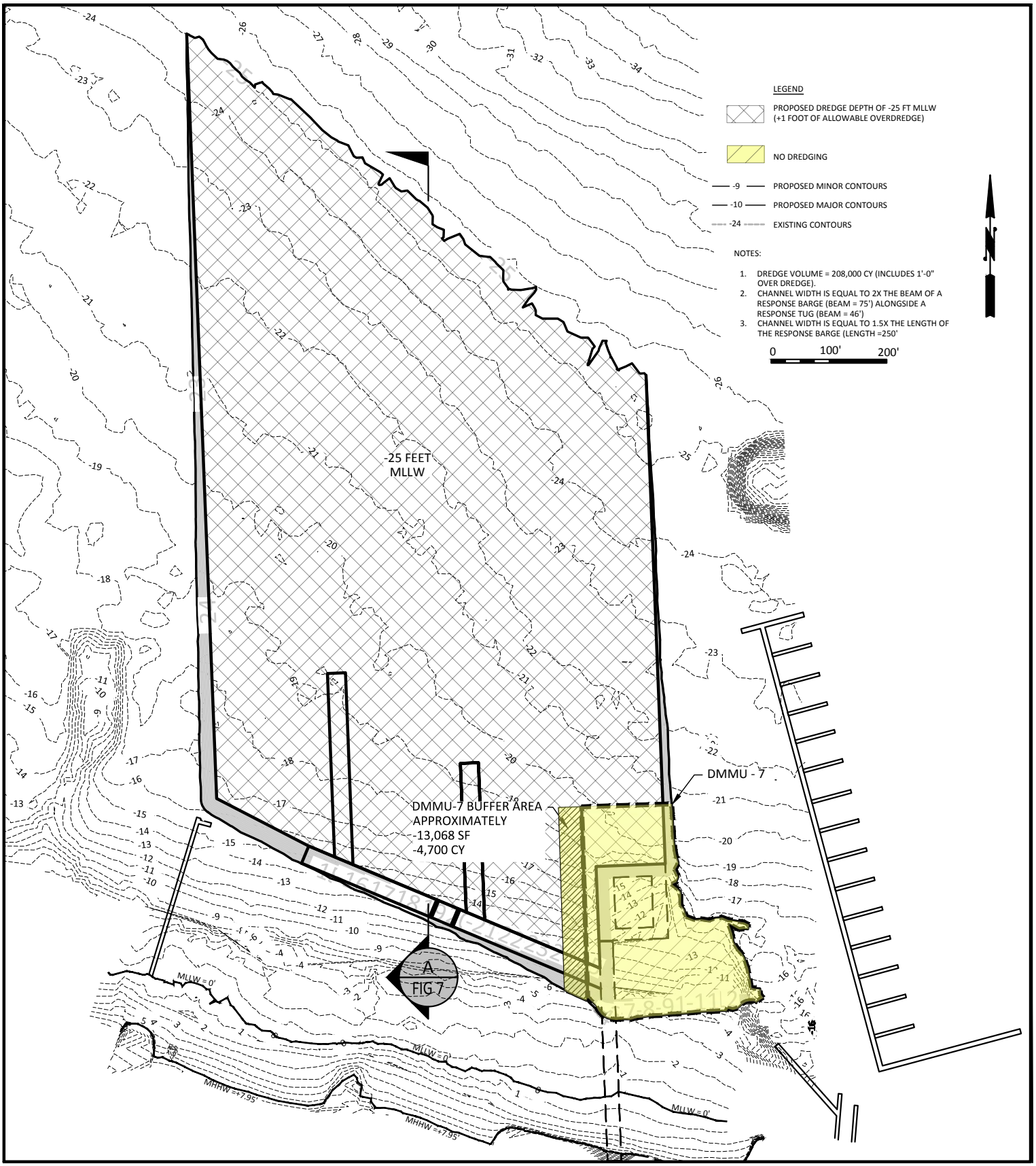

PURPOSE: Construct an extension to the existing commercial fishing dock to provide adequate, dedicated infrastructure to support an enhanced oil spill prevention and response capacity in Neah Bay. Dredging is required to accomodate vessels.
APPLICANT: Makah Tribe
SITE OWNER: Makah Tribe

ADJACENT PROPERTY OWNERS:
Department of Natural Resources

PORT OF NEAH BAY

PROPOSED DOCK EXTENSION

SHEET 6: PROPOSED DREDGE PLAN

USACE REFERENCE: 2016-826
WATERWAY: Neah Bay
AT: Neah Bay
COUNTY: Clallam

LAT/LONG: 48.36746 N/-124.61416 W
S/T/R: S11/T33N/R15W
DATUM: MLLW=0.0
DATE: 03 August 2018

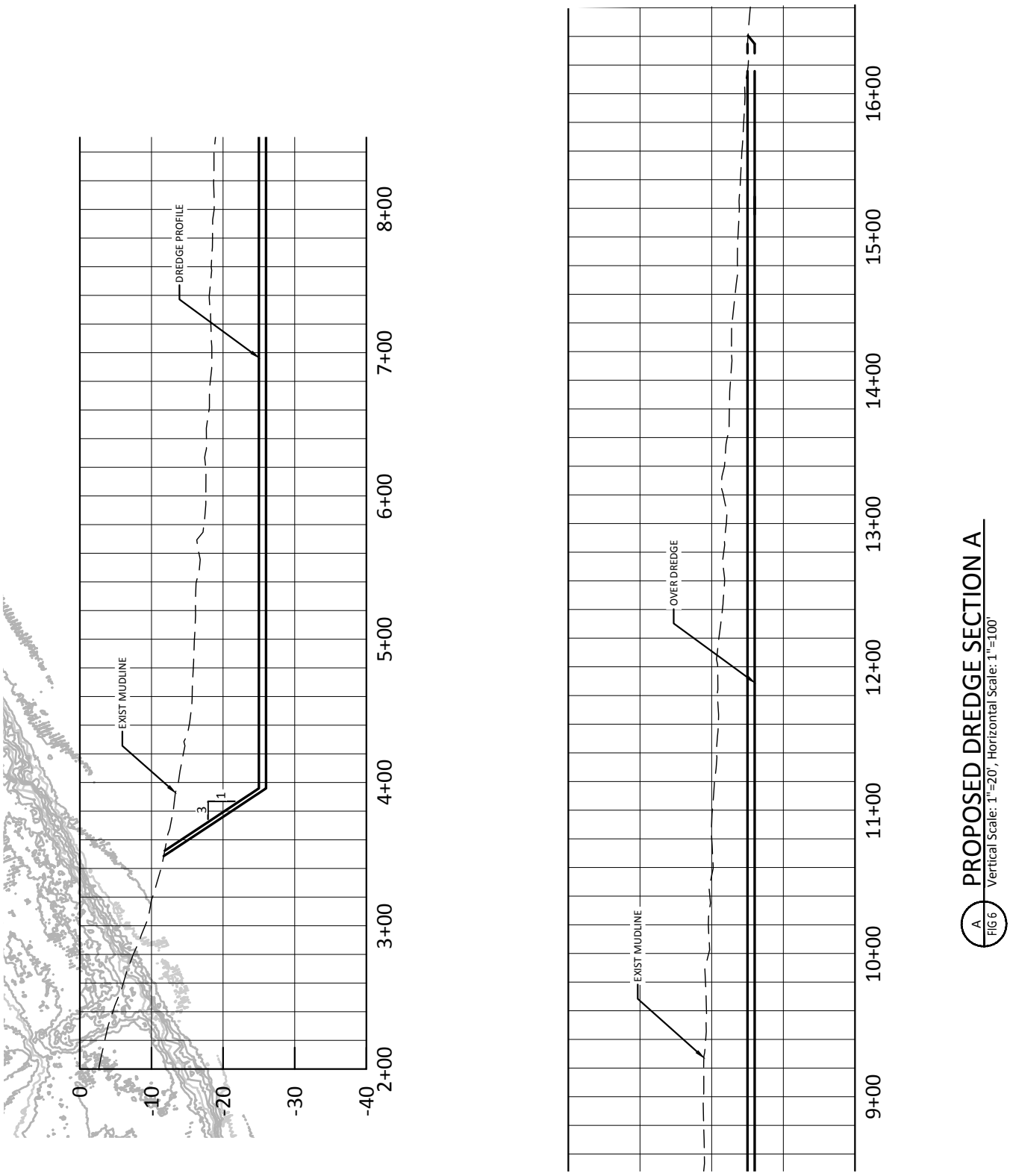

PROPOSED DREDGE SECTION A

A / FIG 6

Vertical Scale: 1"=20', Horizontal Scale: 1"=100'

PURPOSE: Construct an extension to the existing commercial fishing dock to provide adequate, dedicated infrastructure to support an enhanced oil spill prevention and response capacity in Neah Bay. Dredging is required to accommodate vessels.
APPLICANT: Makah Tribe
SITE OWNER: Makah Tribe

ADJACENT PROPERTY OWNERS:
Department of Natural Resources

PORT OF NEAH BAY

PROPOSED DOCK EXTENSION

SHEET 7: PROPOSED DREDGE SECTION A

USACE REFERENCE: 2016-826
WATERWAY: Neah Bay
AT: Neah Bay
COUNTY: Clallam

LAT/LONG: 48.36746 N/-124.61416 W
S/T/R: S11/T33N/R15W
DATUM: MLLW=0.0
DATE: 16 March 2018

Copyright © BergerABAM. All Rights Reserved.

Q:\FederalWay\2016\A16.0096\00\GIS\02_MXD\Dock Extension 09-28-17\Fig08_Mitigation9.12.17.mxd

PURPOSE: Construct an extension to the existing commercial fishing dock to provide adequate, dedicated infrastructure to support an enhanced oil spill prevention and response capacity in Neah Bay. Dredging is required to accommodate vessels.

APPLICANT: Makah Tribe
SITE OWNER: Makah Tribe

ADJACENT PROPERTY OWNERS:
Department of Natural Resources

PORT OF NEAH BAY

PROPOSED DOCK EXTENSION

SHEET 8: DREDGED MATERIAL PLACEMENT SITE/BEACH RESTORATION

USACE REFERENCE: 2016-826
WATERWAY: Neah Bay
AT: Neah Bay
COUNTY: Clallam
LAT/LONG: 48.36746 N/-124.61416 W
S/T/R: S11/T33N/R15W
DATUM: MLLW=0.0
DATE: 16 March 2018

Copyright © BergerABAM. All Rights Reserved.

Q:\FederalWay\2016\A16.0096\00\GIS\02_MXD\Dock Extension 09-28-17\Fig09_PHOTO1.mxd

PURPOSE: Construct an extension to the existing commercial fishing dock to provide adequate, dedicated infrastructure to support an enhanced oil spill prevention and response capacity in Neah Bay. Dredging is required to accommodate vessels.

APPLICANT: Makah Tribe
SITE OWNER: Makah Tribe

ADJACENT PROPERTY OWNERS:
Department of Natural Resources

PORT OF NEAH BAY

PROPOSED DOCK EXTENSION

SHEET 9: FORMER NEAH BAY BEACH

USACE REFERENCE: 2016-826
WATERWAY: Neah Bay
AT: Neah Bay
COUNTY: Clallam

LAT/LONG: 48.36746 N/-124.61416 W
S/T/R: S11/T33N/R15W
DATUM: MLLW=0.0
DATE: 16 March 2018

Copyright © BergerABAM. All Rights Reserved.

Q:\FederalWay\2016\A16.0096\00\GIS\02_MXD\Dock Extension 09-28-17\Fig10_PHOTO2.mxd

PURPOSE: Construct an extension to the existing commercial fishing dock to provide adequate, dedicated infrastructure to support an enhanced oil spill prevention and response capacity in Neah Bay. Dredging is required to accommodate vessels.

APPLICANT: Makah Tribe
SITE OWNER: Makah Tribe

ADJACENT PROPERTY OWNERS:
Department of Natural Resources

PORT OF NEAH BAY

PROPOSED DOCK EXTENSION

SHEET 10: FORMER NEAH BAY BEACH

USACE REFERENCE: 2016-826
WATERWAY: Neah Bay
AT: Neah Bay
COUNTY: Clallam

LAT/LONG: 48.36746 N/-124.61416 W
S/T/R: S11/T33N/R15W
DATUM: MLLW=0.0
DATE: 27 December 2017

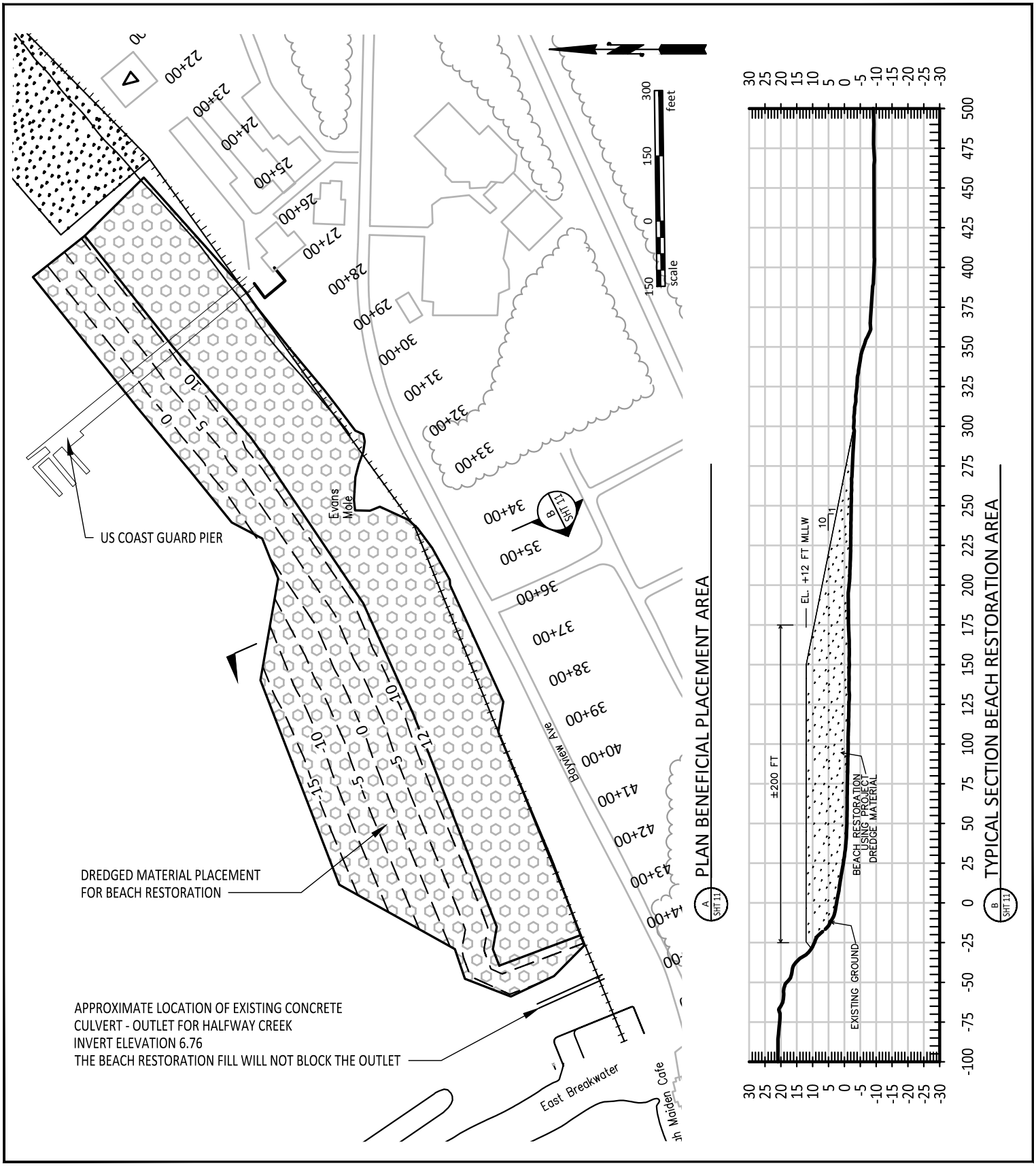

PURPOSE: Construct an extension to the existing commercial fishing dock to provide adequate, dedicated infrastructure to support an enhanced oil spill prevention and response capacity in Neah Bay. Dredging is required to accommodate vessels.
APPLICANT: Makah Tribe
SITE OWNER: Makah Tribe

ADJACENT PROPERTY OWNERS:
Department of Natural Resources

PORT OF NEAH BAY

PROPOSED DOCK EXTENSION

SHEET 11: DREDGED MATERIAL FOR BEACH RESTORATION

USACE REFERENCE: 2016-826
WATERWAY: Neah Bay
AT: Neah Bay
COUNTY: Clallam
LAT/LONG: 48.36746 N/-124.61416 W
S/T/R: S11/T33N/R15W
DATUM: MLLW=0.0
DATE: 27 December 2017

Copyright © BergerABAM. All Rights Reserved.

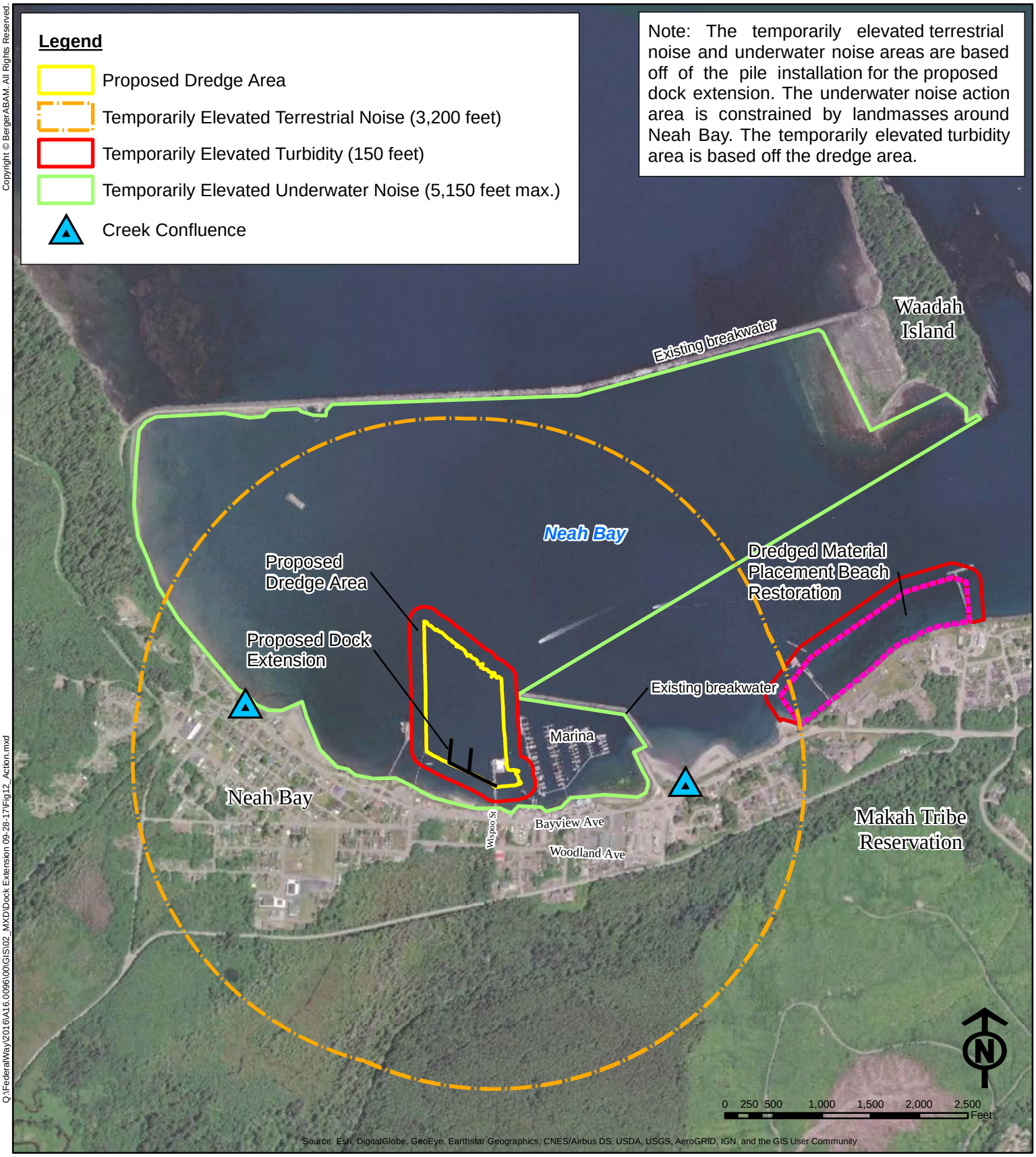

Q:\FederalWay\2016\A16.0096\00\GIS\02_MXD\Dock Extension 09-28-17\Fig12_Action.mxd

PURPOSE: Construct an extension to the existing commercial fishing dock to provide adequate, dedicated infrastructure to support an enhanced oil spill prevention and response capacity in Neah Bay. Dredging is required to accommodate vessels.

APPLICANT: Makah Tribe
SITE OWNER: Makah Tribe

ADJACENT PROPERTY OWNERS:
Department of Natural Resources

PORT OF NEAH BAY

PROPOSED DOCK EXTENSION

SHEET 12: ACTION AREA

REFERENCE: NWS-2016-826
WATERWAY: Neah Bay
AT: Neah Bay
COUNTY: Clallam

LAT/LONG: 48.36746 N/-124.61416 W
S/T/R: S11/T33N/R15W
DATUM: MLLW=0.0
DATE: 16 March 2018

Copyright © BergerABAM. All Rights Reserved.

Q:\FederalWay\2016\A16.0096\00\GIS\02_MXD\Dock Extension 09-28-17\Fig13_MMMP_Impact.mxd

Legend

Marina Mammal Impact Monitoring Zones

- Level A (736m)
- Level B (184.5m)

Note: The temporarily elevated terrestrial noise and underwater noise areas are based off of the pile installation for the proposed dock extension. The underwater noise action area is constrained by landmasses around

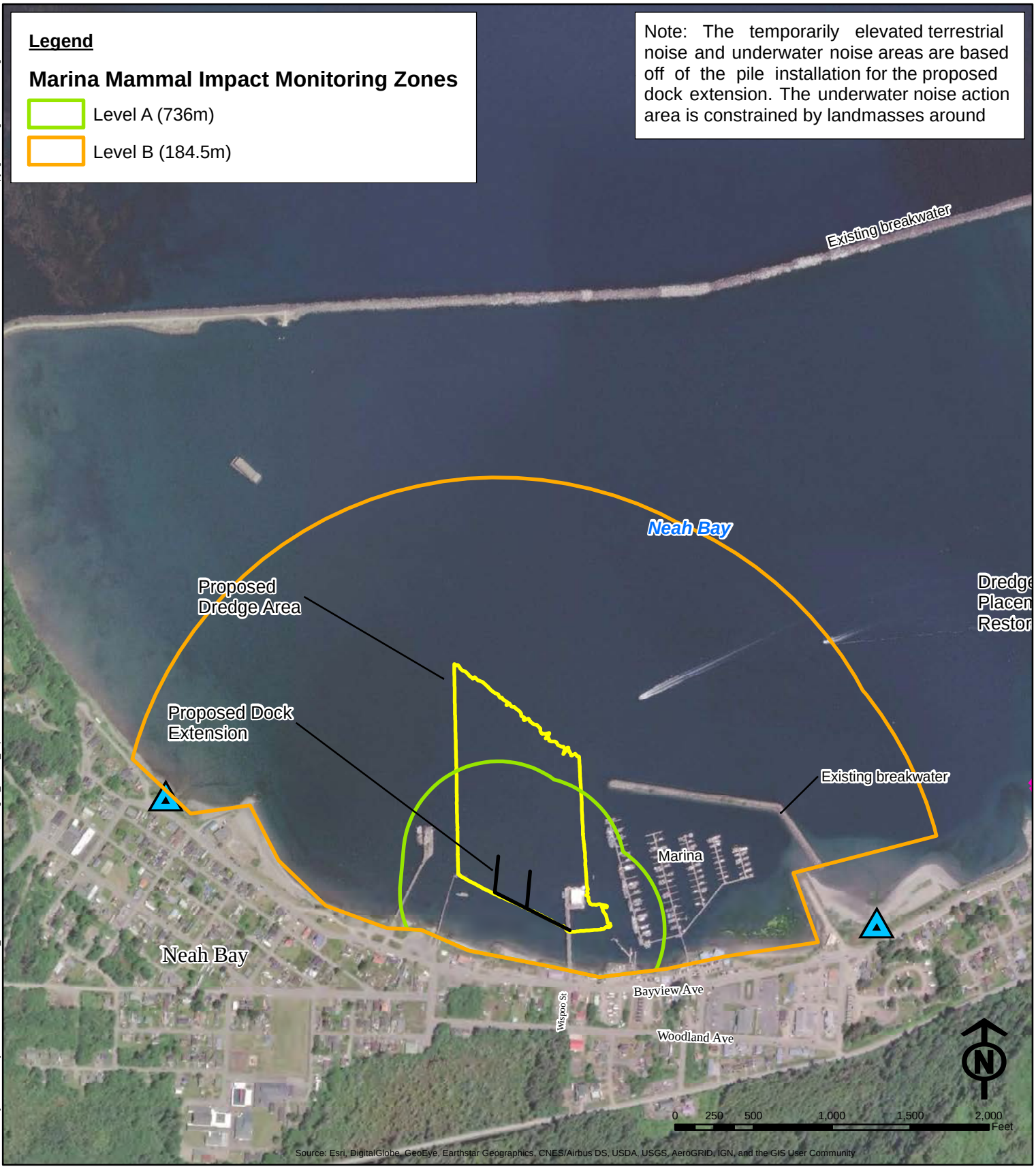

PURPOSE: Construct an extension to the existing commercial fishing dock to provide adequate, dedicated infrastructure to support an enhanced oil spill prevention and response capacity in Neah Bay. Dredging is required to accommodate vessels.

APPLICANT: Makah Tribe
SITE OWNER: Makah Tribe

ADJACENT PROPERTY OWNERS:
Department of Natural Resources

PORT OF NEAH BAY

PROPOSED DOCK EXTENSION

SHEET 13: MARINE MAMMAL MONITORING - IMPACT HAMMER

REFERENCE: NWS-2016-826
WATERWAY: Neah Bay
AT: Neah Bay
COUNTY: Clallam
LAT/LONG: 48.36746 N/-124.61416 W
S/T/R: S11/T33N/R15W
DATUM: MLLW=0.0
DATE: 27 December 2017

Copyright © BergerABAM. All Rights Reserved.

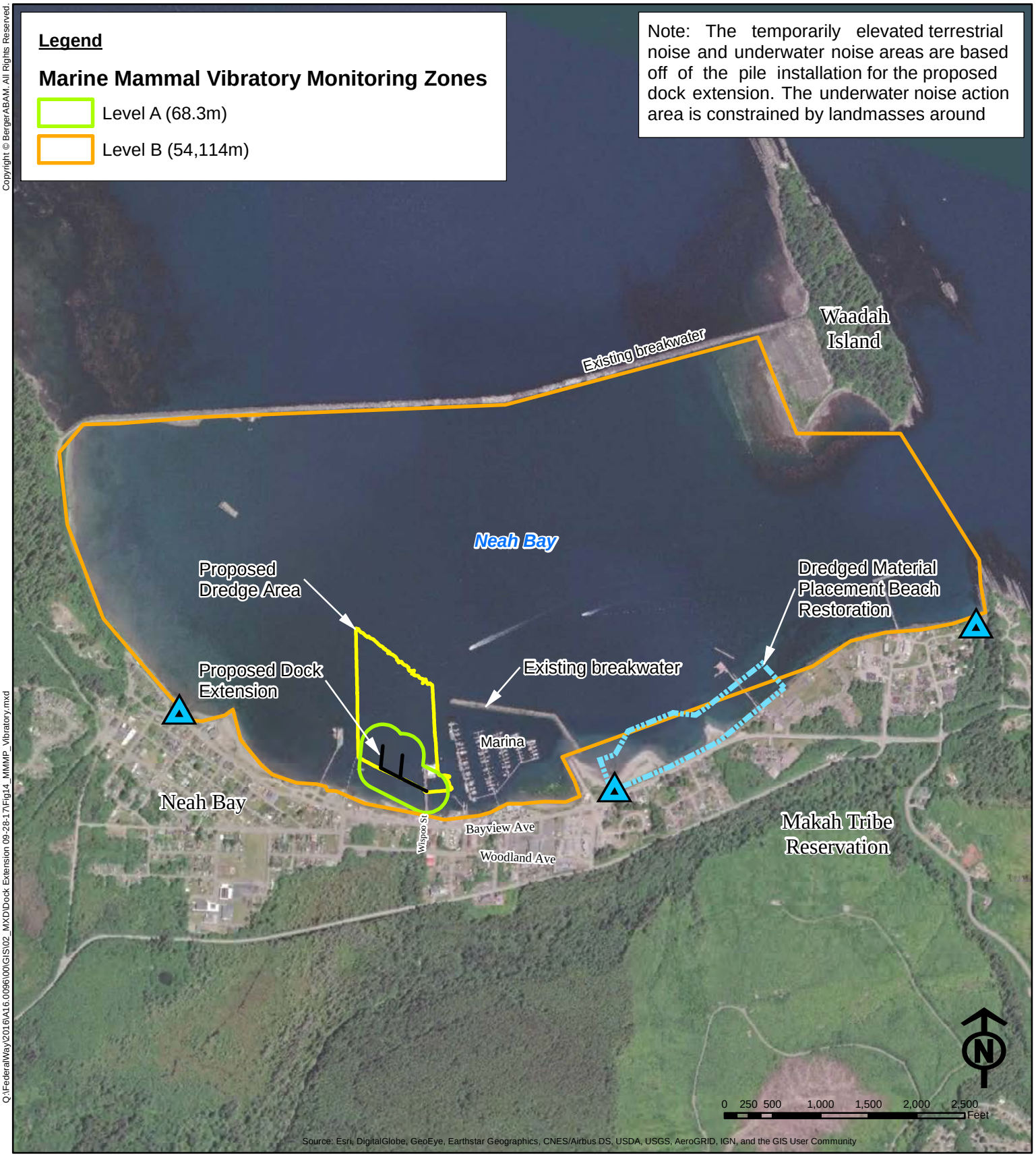

Q:\FederalWay\2016\A16.009600\GIS\02_MXD\Dock Extension 09-28-17\Fig14_MMMP_Vibratory.mxd

PURPOSE: Construct an extension to the existing commercial fishing dock to provide adequate, dedicated infrastructure to support an enhanced oil spill prevention and response capacity in Neah Bay. Dredging is required to accommodate vessels.

APPLICANT: Makah Tribe
SITE OWNER: Makah Tribe

ADJACENT PROPERTY OWNERS:
Department of Natural Resources

PORT OF NEAH BAY

PROPOSED DOCK EXTENSION

SHEET 14: MARINE MAMMAL MONITORING - VIBRATORY HAMMER

REFERENCE: NWS-2016-826
WATERWAY: Neah Bay
AT: Neah Bay
COUNTY: Clallam
LAT/LONG: 48.36746 N/-124.61416 W
S/T/R: S11/T33N/R15W
DATUM: MLLW=0.0
DATE: 27 December 2017