



G E O S I T E

Emissions Fusion & Monitoring Solution



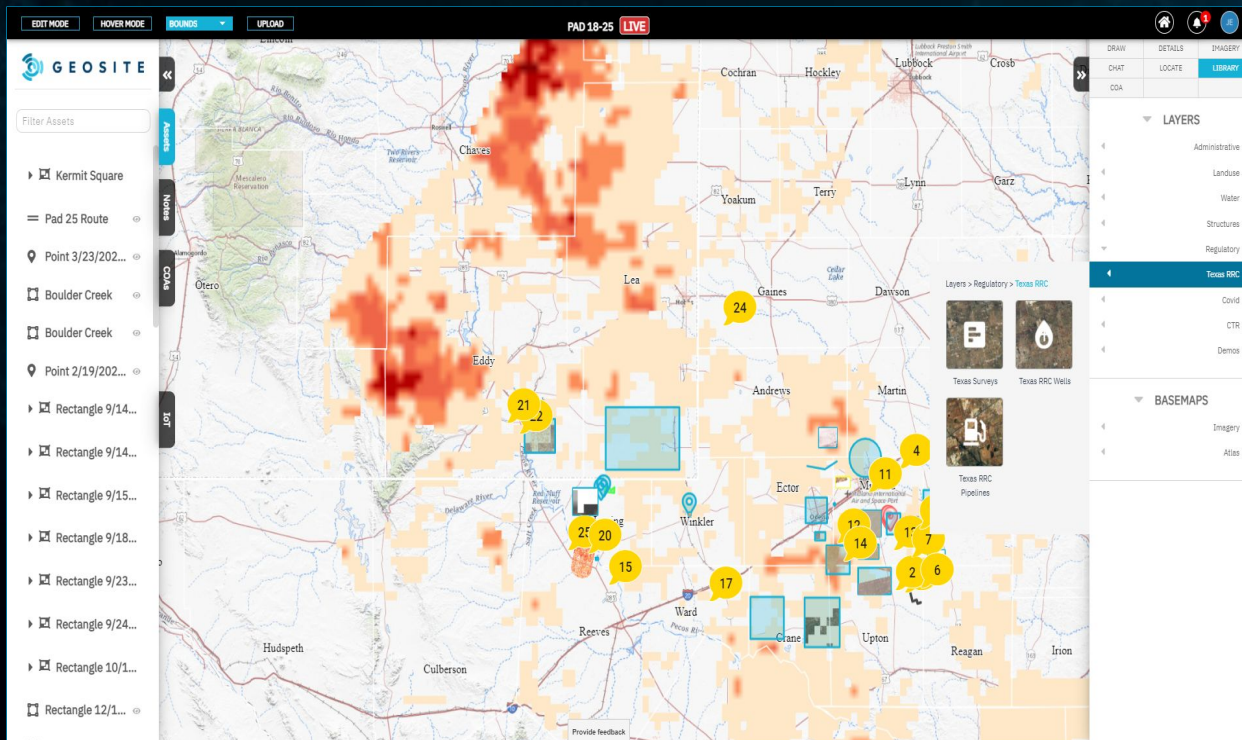
EMIT

Reduce Emissions &
Improve OPEX

Era-Defining Moment



Cloud Based Collaboration



Data Overlays & Basemaps

Automatic overlays of different data types with sophisticated analysis & completed post-processing

GeoTIFF Support

Easily upload GeoTIFFS (like drone data) from the front end without technical hurdles

Third Party Emissions Data

Geosite supports GHGSat data & other leading emissions data providers

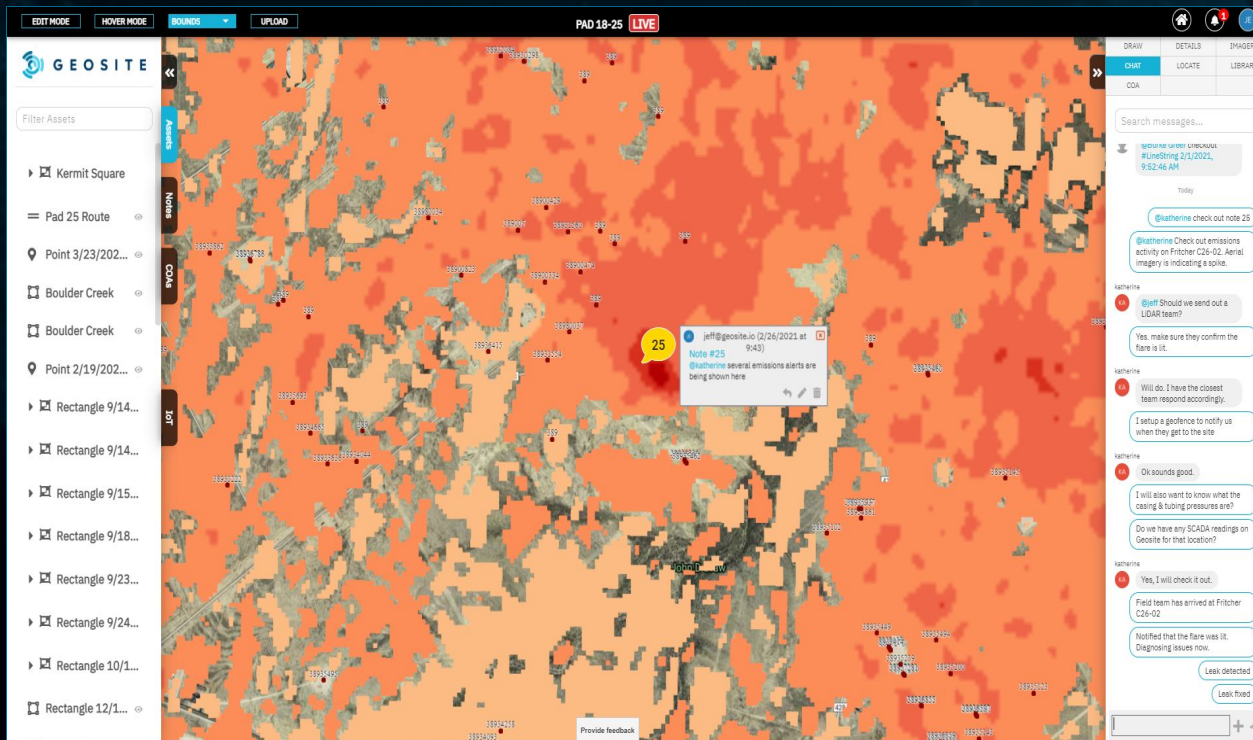
Streamlined Platform

Geosite's tracking & monitoring eliminates the need to correlate information manually - increasing accuracy & coordination

Regulatory Reports & Internal Data

Upload existing regulatory reports & data to ensure one common operating platform

Cloud Based Collaboration



Unlimited Users

Unlimited users, logins and projects, as well as role-based permissions to control project sensitive information between employees, contractors & regulators

Cloud Based Collaboration

Coordinate & maintain clarity on operations in real-time

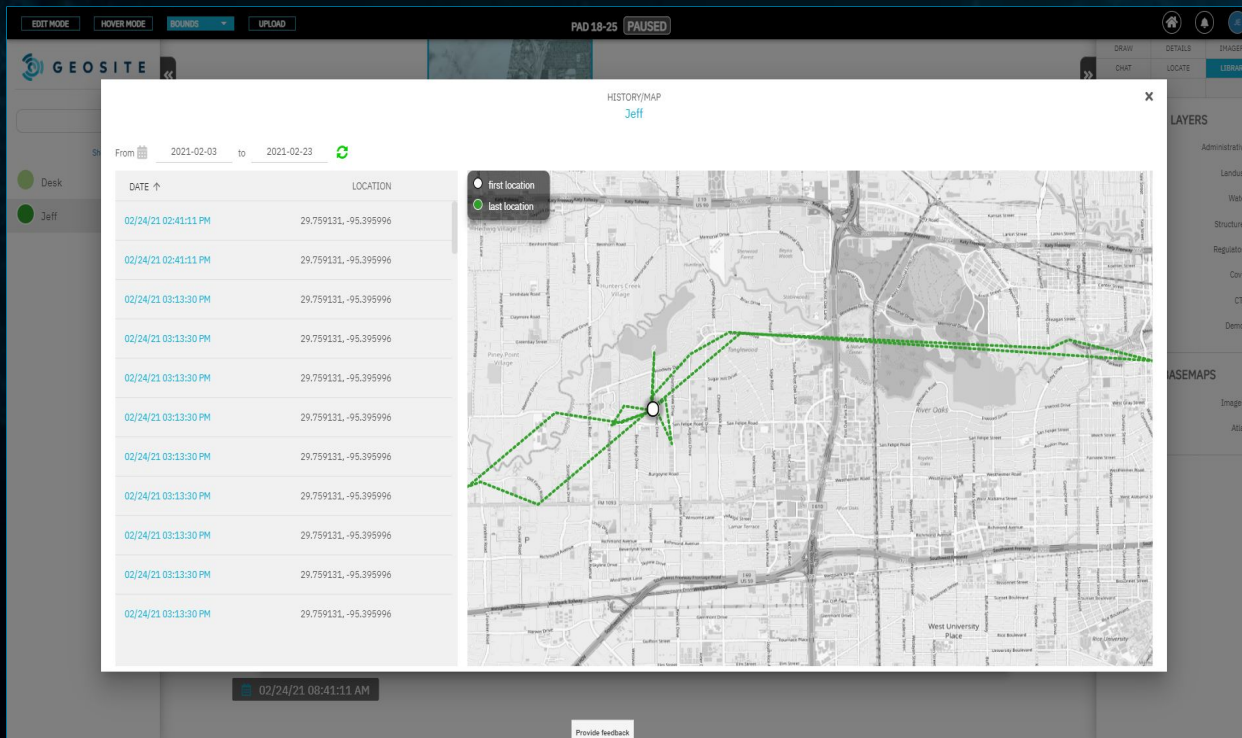
Alerts & Notifications

Triggers when thresholds are breached & outages occur

Mobile Development

Development to start in Q2 to enhance field collaboration

Enhance Remote Operations



End User Friendly

Enhanced data controls allow all users to leverage Geosite

Alerts & Notifications

Alerts when thresholds are crossed & outages occur

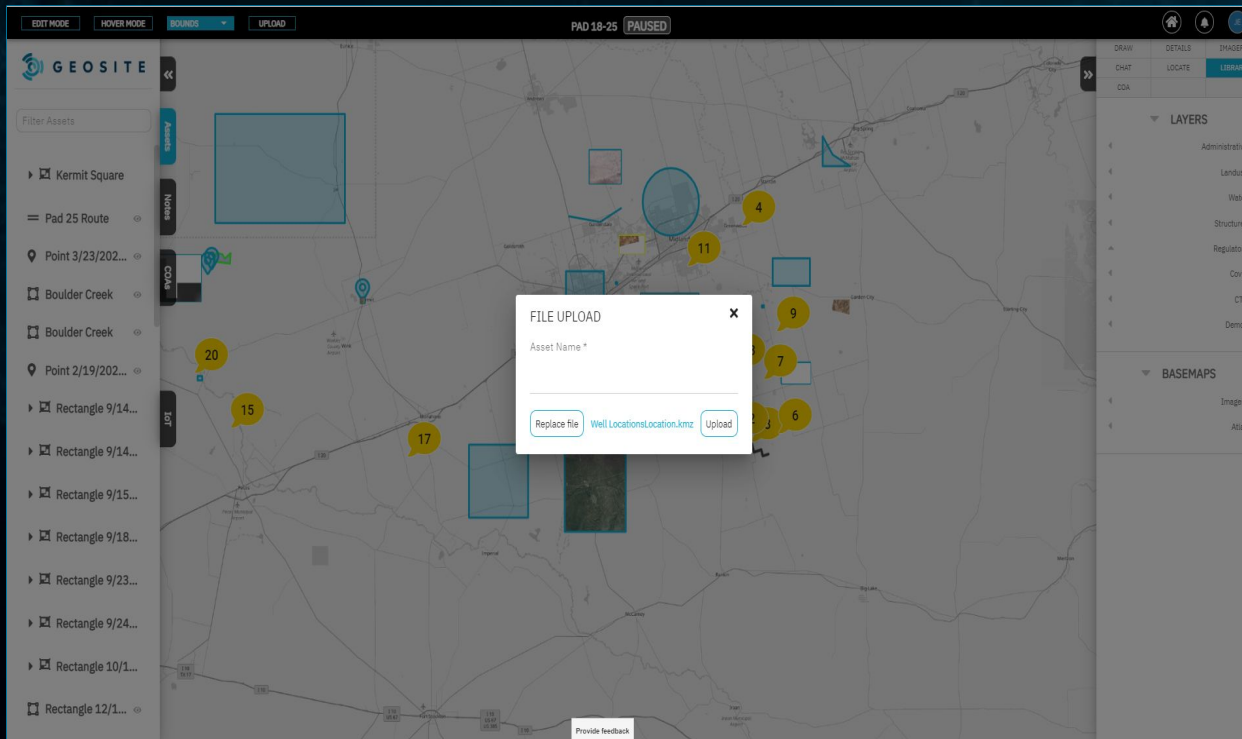
Customizable Visualizations

Customized graphs & visualizations to enhance situational awareness

GPS & IoT Integration

Enable exception based monitoring by responding accordingly to events

Capture Reports & Notes



Upload Field Reports & Notes

Upload geotagged & timestamped notes, reports, etc.

Existing Report Repository

Upload all existing regulatory reports & notes to the front end

Generate New Reports

Generate reports with summary views

Download the Data

Raw data/CSV downloads



Contact us for
more information!

jeff@geosite.io

