



LEGEND  
FO - Floodway Overlay  
LSIO - Land Subject to Inundation Overlay

Municipal Boundary

Disclaimer  
This publication may be of assistance to you but the State of Victoria and its employees do not guarantee that the publication is without flaw of any kind or is wholly appropriate for your particular purposes and therefore disclaims all liability for any error, loss or other consequence which may arise from you relying on any information in this publication.  
© The State of Victoria Department of Environment, Land, Water and Planning 2018

0 150 300  
Meters  
Australian Map Grid Zone 55

N

Planning Group

Printed: 17/04/2019

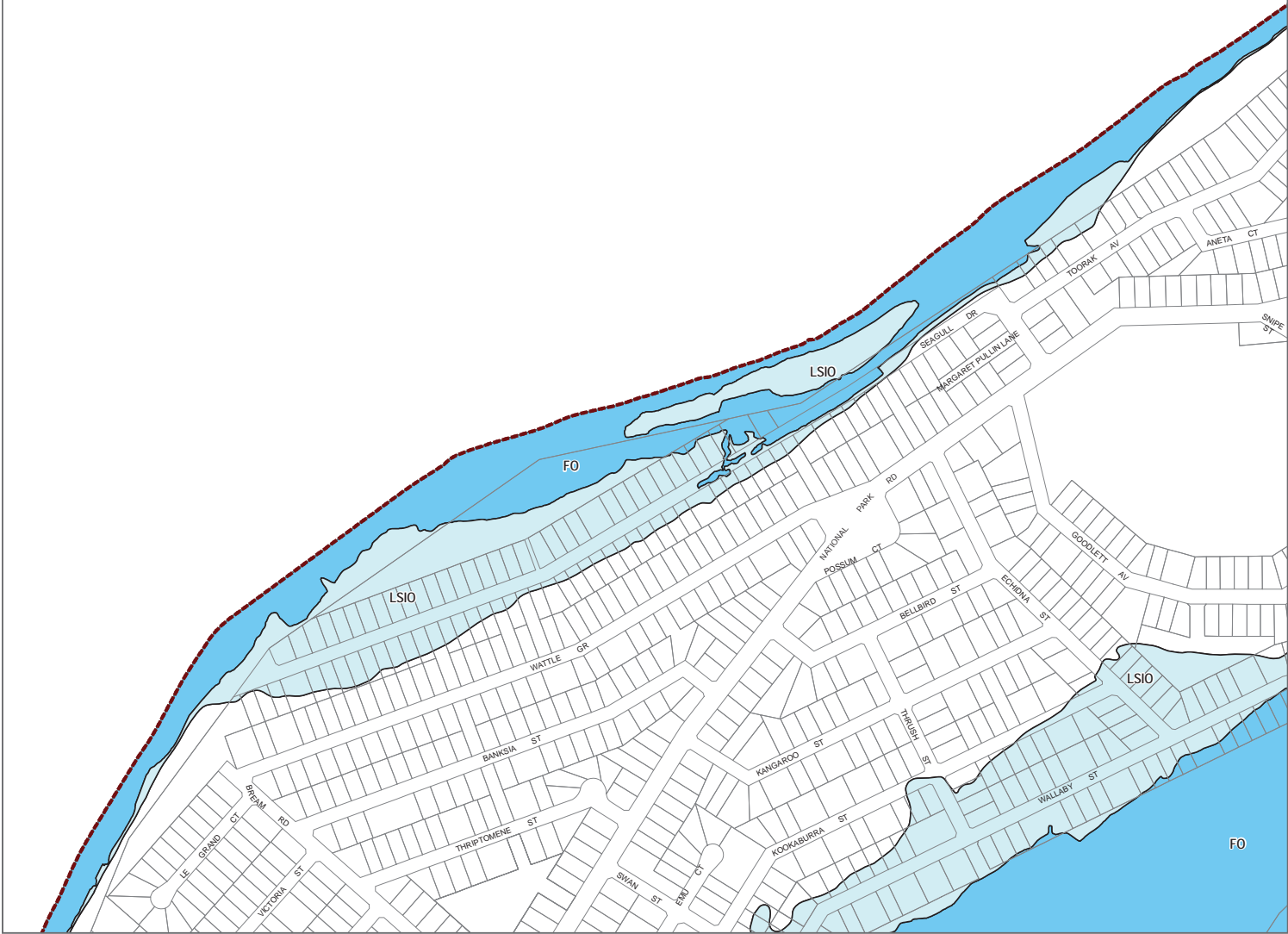


Environment, Land, Water and Planning

INDEX TO ADJOINING SCHEME MAPS




EAST  
GIPPSLAND  
SHIRE



**LEGEND**

- FO - Floodway Overlay
- LSIO - Land Subject to Inundation Overlay

 Municipal Boundary

Disclaimer  
This publication may be of assistance to you but the State of Victoria and its employees do not guarantee that the publication is without flaw of any kind or is wholly appropriate for your particular purposes and therefore disclaims all liability for any error, loss or other consequence which may arise from you relying on any information in this publication.

© The State of Victoria Department of Environment, Land, Water and Planning 2018


0 150 300  
Meters

N


Planning Group

Printed: 17/04/2019

Australian Map Grid Zone 55

 Environment, Land, Water and Planning

INDEX TO ADJOINING SCHEME MAPS





LEGEND  
FO - Floodway Overlay  
LSIO - Land Subject to Inundation Overlay

Municipal Boundary

Disclaimer  
This publication may be of assistance to you but the State of Victoria and its employees do not guarantee that the publication is without flaw of any kind or is wholly appropriate for your particular purposes and therefore disclaims all liability for any error, loss or other consequence which may arise from you relying on any information in this publication.  
© The State of Victoria Department of Environment, Land, Water and Planning 2018

0 150 300  
Meters  
Australian Map Grid Zone 55

N

Planning Group

Printed: 17/04/2019

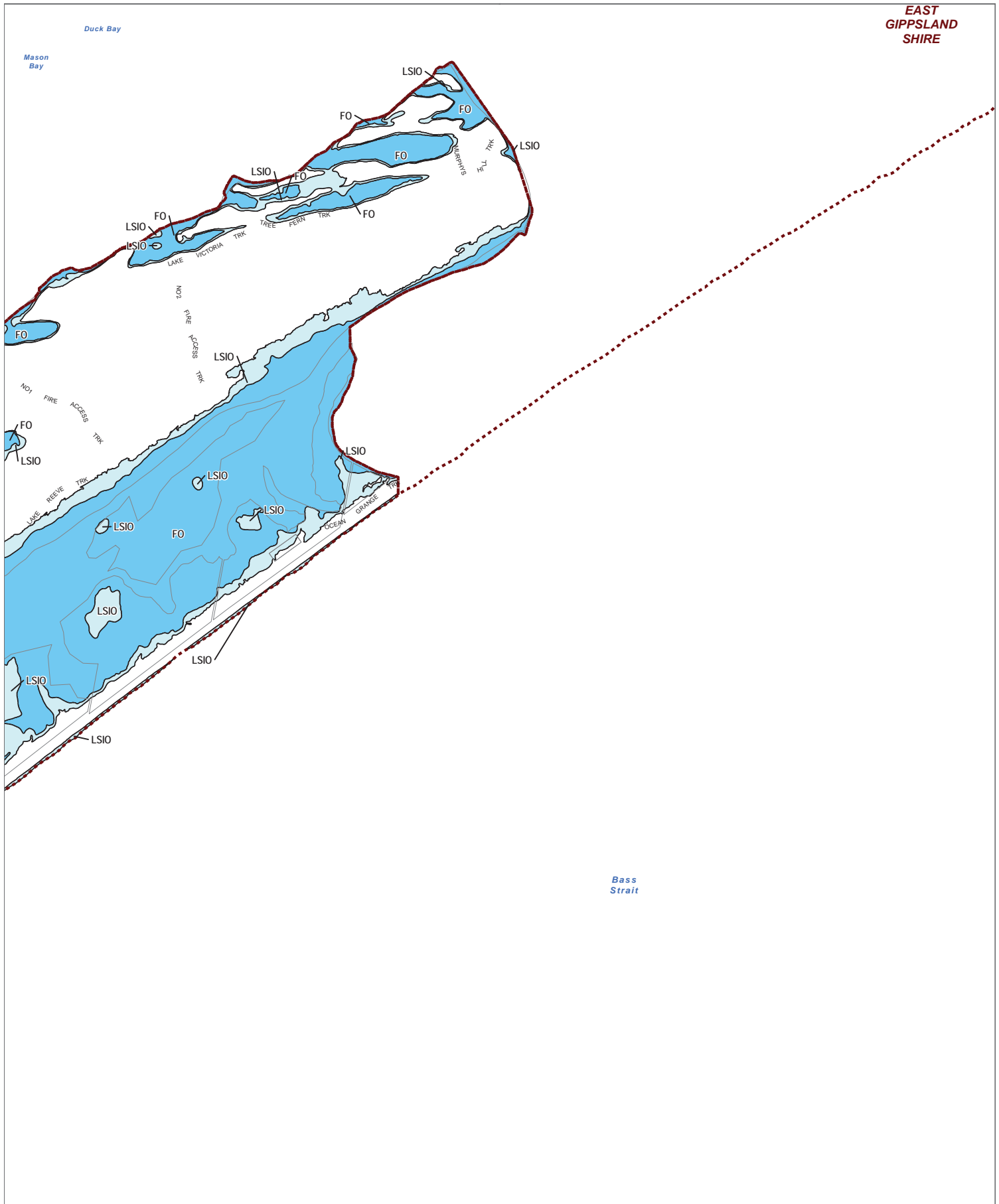


Environment,  
Land, Water  
and Planning

INDEX TO ADJOINING SCHEME MAPS



**EAST  
GIPPSLAND  
SHIRE**



**LEGEND**  
 FO - Floodway Overlay  
 LSIO - Land Subject to Inundation Overlay

Municipal Boundary

Disclaimer  
 This publication may be of assistance to you but the State of Victoria and its employees do not guarantee that the publication is without flaw of any kind or is wholly appropriate for your particular purposes and therefore disclaims all liability for any error, loss or other consequence which may arise from you relying on any information in this publication.

© The State of Victoria Department of Environment, Land, Water and Planning 2018

0 1,250 2,500  
 Meters

Australian Map Grid Zone 55

**N**

Planning Group

Printed: 17/04/2019



Environment,  
Land, Water  
and Planning

INDEX TO ADJOINING SCHEME MAPS





**LEGEND**  
 FO - Floodway Overlay  
 LSIO - Land Subject to Inundation Overlay

Municipal Boundary

Disclaimer  
 This publication may be of assistance to you but the State of Victoria and its employees do not guarantee that the publication is without flaw of any kind or is wholly appropriate for your particular purposes and therefore disclaims all liability for any error, loss or other consequence which may arise from you relying on any information in this publication.

© The State of Victoria Department of Environment, Land, Water and Planning 2018

0 1,250 2,500  
 Meters

N

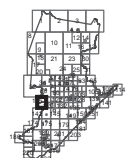
Planning Group

Printed: 17/04/2019



Environment,  
Land, Water  
and Planning

INDEX TO ADJOINING SCHEME MAPS





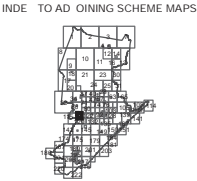
LEGEND  
FO - Floodway Overlay  
LSIO - Land Subject to Inundation Overlay

Municipal Boundary

Disclaimer  
This publication may be of assistance to you but the State of Victoria and its employees do not guarantee that the publication is without flaw of any kind or is wholly appropriate for your particular purposes and therefore disclaims all liability for any error, loss or other consequence which may arise from you relying on any information in this publication.  
© The State of Victoria Department of Environment, Land, Water and Planning 2018

0 620 1,240  
Meters  
Australian Map Grid Zone 55

N  
Planning Group  
Printed: 17/04/2019







**LEGEND**  
FO - Floodway Overlay  
LSIO - Land Subject to Inundation Overlay

Municipal Boundary

**Disclaimer**  
This publication may be of assistance to you but the State of Victoria and its employees do not guarantee that the publication is without flaw of any kind or is wholly appropriate for your particular purposes and therefore disclaims all liability for any error, loss or other consequence which may arise from you relying on any information in this publication.

© The State of Victoria Department of Environment, Land, Water and Planning 2018

0 620 1,240  
Meters

N

Australian Map Grid Zone 55

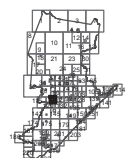
Planning Group

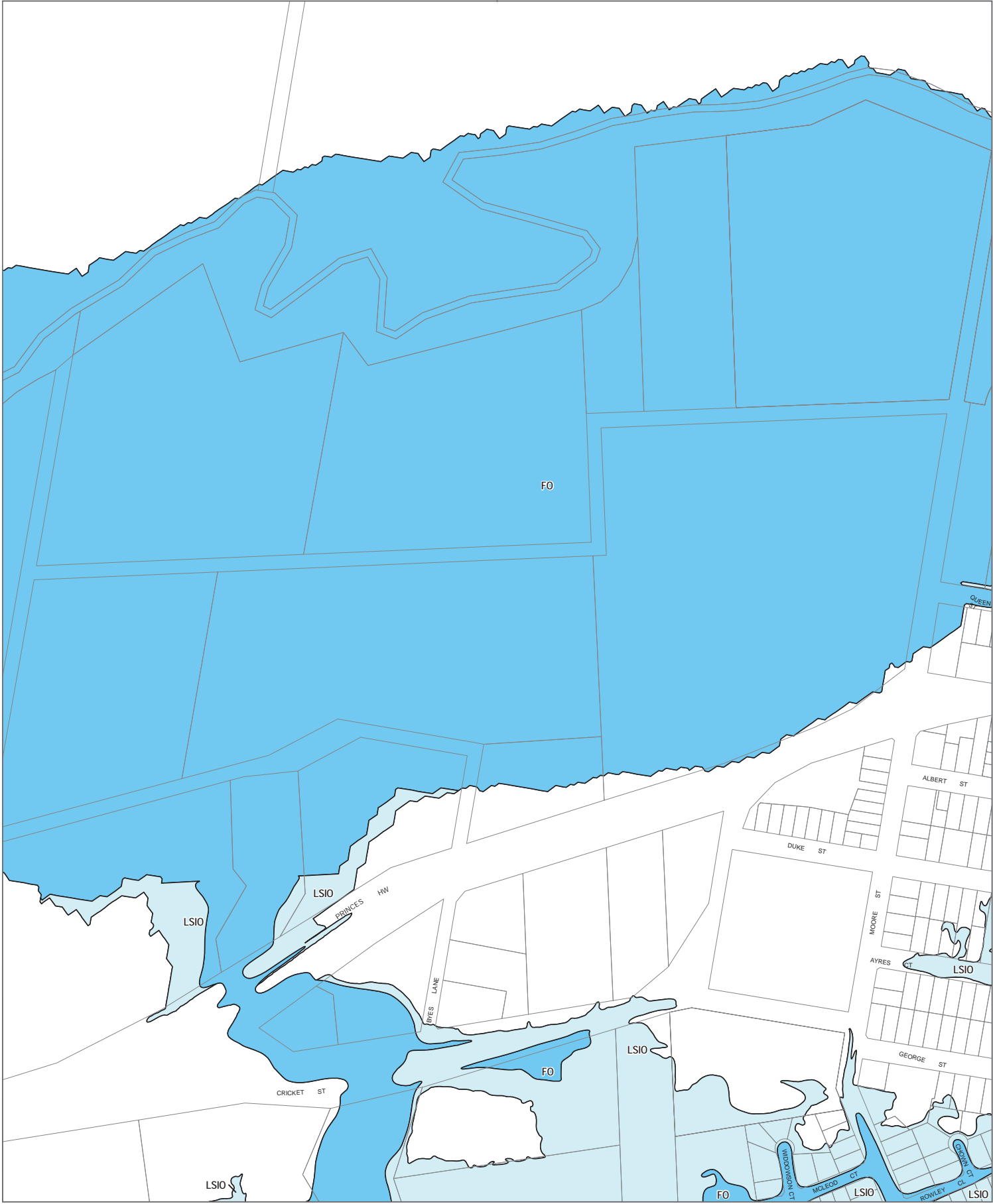
Printed: 17/04/2019



Environment,  
Land, Water  
and Planning

INDEX TO ADJOINING SCHEME MAPS



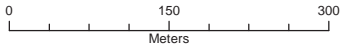


- LEGEND
- FO - Floodway Overlay
  - LSIO - Land Subject to Inundation Overlay

Municipal Boundary

Disclaimer  
This publication may be of assistance to you but the State of Victoria and its employees do not guarantee that the publication is without flaw of any kind or is wholly appropriate for your particular purposes and therefore disclaims all liability for any error, loss or other consequence which may arise from you relying on any information in this publication.

© The State of Victoria Department of Environment, Land, Water and Planning 2018



Australian Map Grid Zone 55

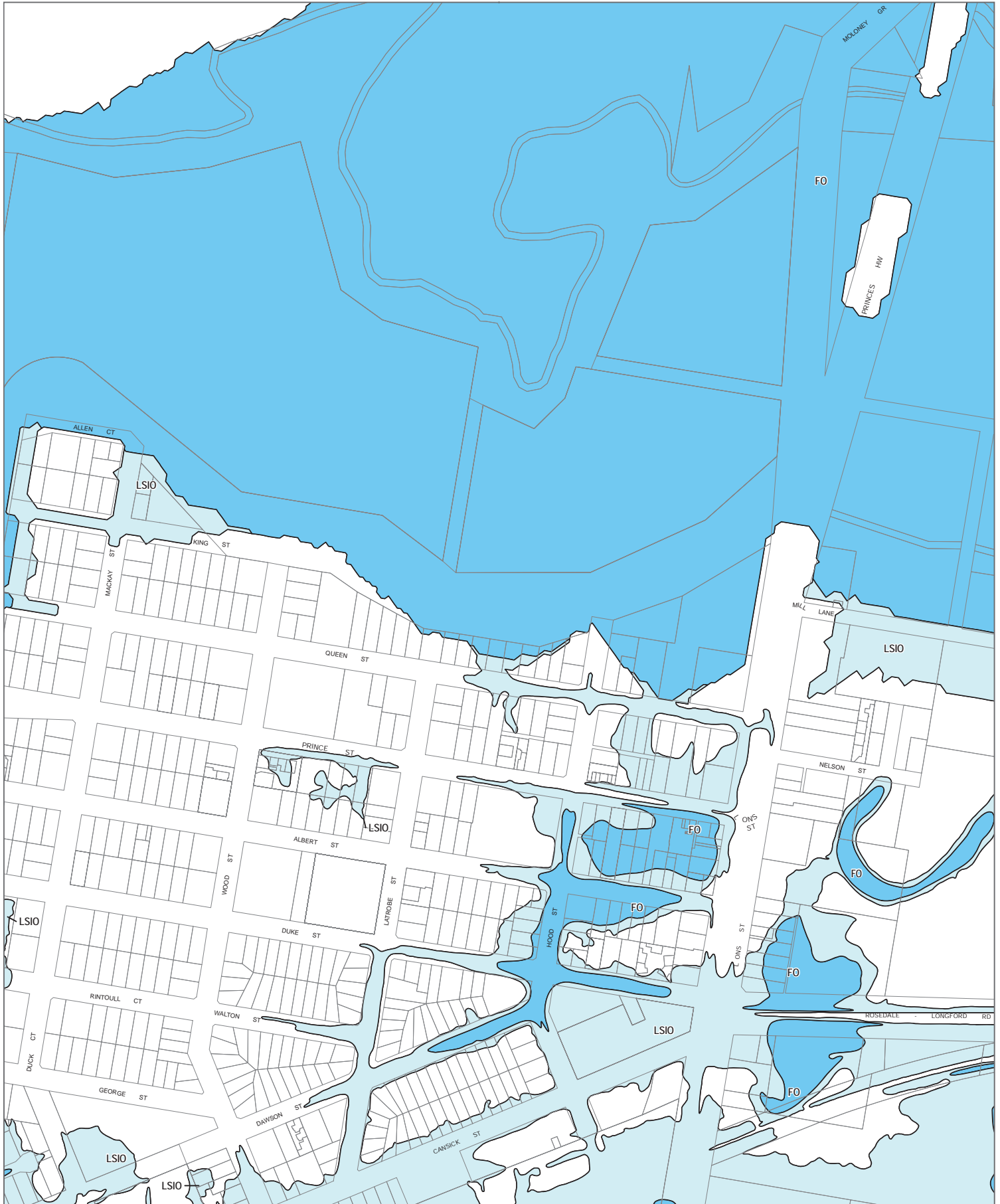
N  
Planning Group  
Printed: 17/04/2019



INDEX TO ADJOINING SCHEME MAPS







**LEGEND**  
FO - Floodway Overlay  
LSIO - Land Subject to Inundation Overlay

Municipal Boundary

**Disclaimer**  
This publication may be of assistance to you but the State of Victoria and its employees do not guarantee that the publication is without flaw of any kind or is wholly appropriate for your particular purposes and therefore disclaims all liability for any error, loss or other consequence which may arise from you relying on any information in this publication.

© The State of Victoria Department of Environment, Land, Water and Planning 2018

0 150 300  
Meters  
Australian Map Grid Zone 55

N

Planning Group

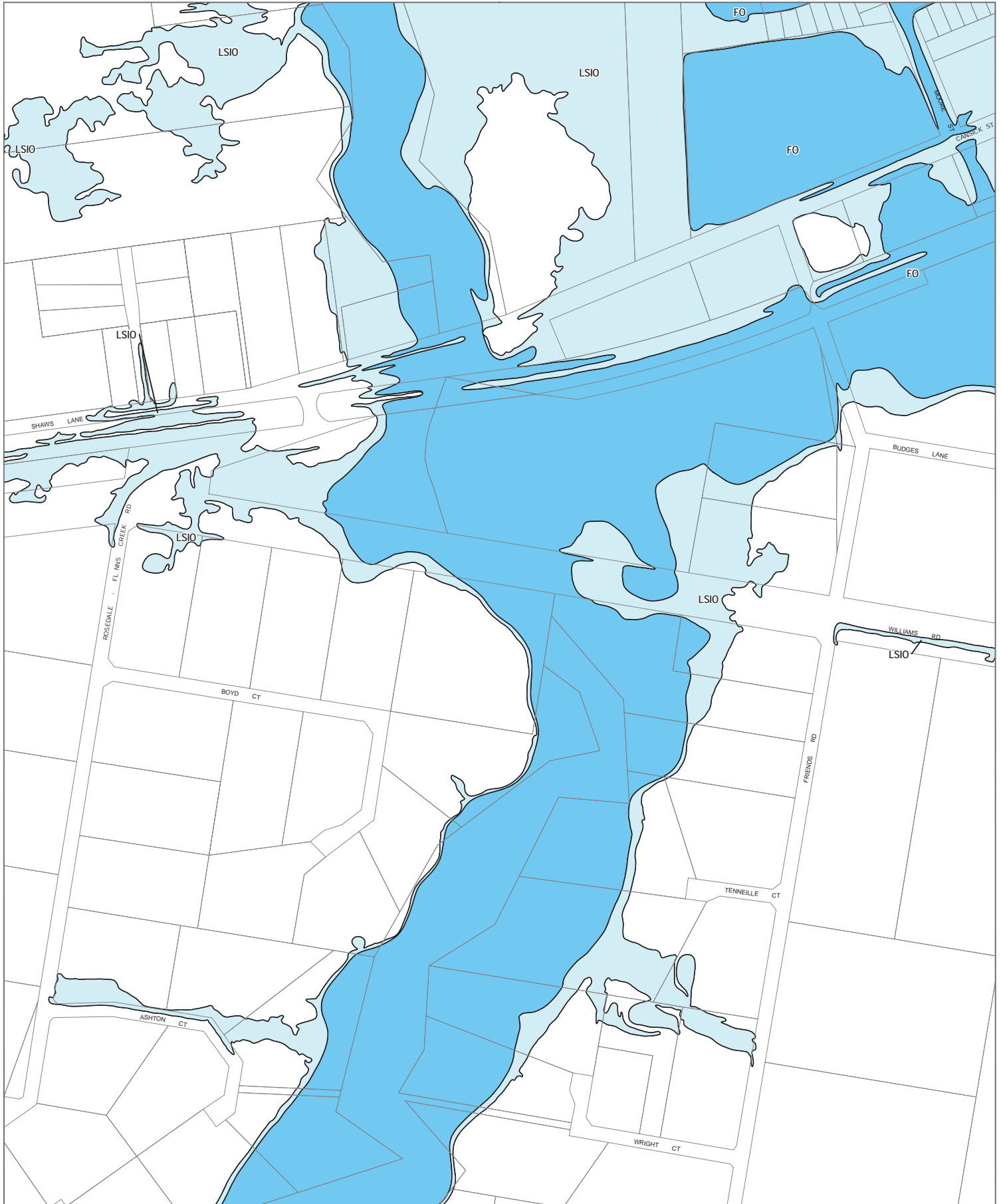
Printed: 17/04/2019



Environment,  
Land, Water  
and Planning

INDEX TO ADJOINING SCHEME MAPS





**LEGEND**  
 FO - Floodway Overlay  
 LSIO - Land Subject to Inundation Overlay

Municipal Boundary

**Disclaimer**  
 This publication may be of assistance to you but the State of Victoria and its employees do not guarantee that the publication is without flaw of any kind or is wholly appropriate for your particular purposes and therefore disclaims all liability for any error, loss or other consequence which may arise from you relying on any information in this publication.

© The State of Victoria Department of Environment, Land, Water and Planning 2018

0 150 300  
Meters

Australian Map Grid Zone 55

N

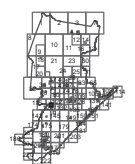
Planning Group

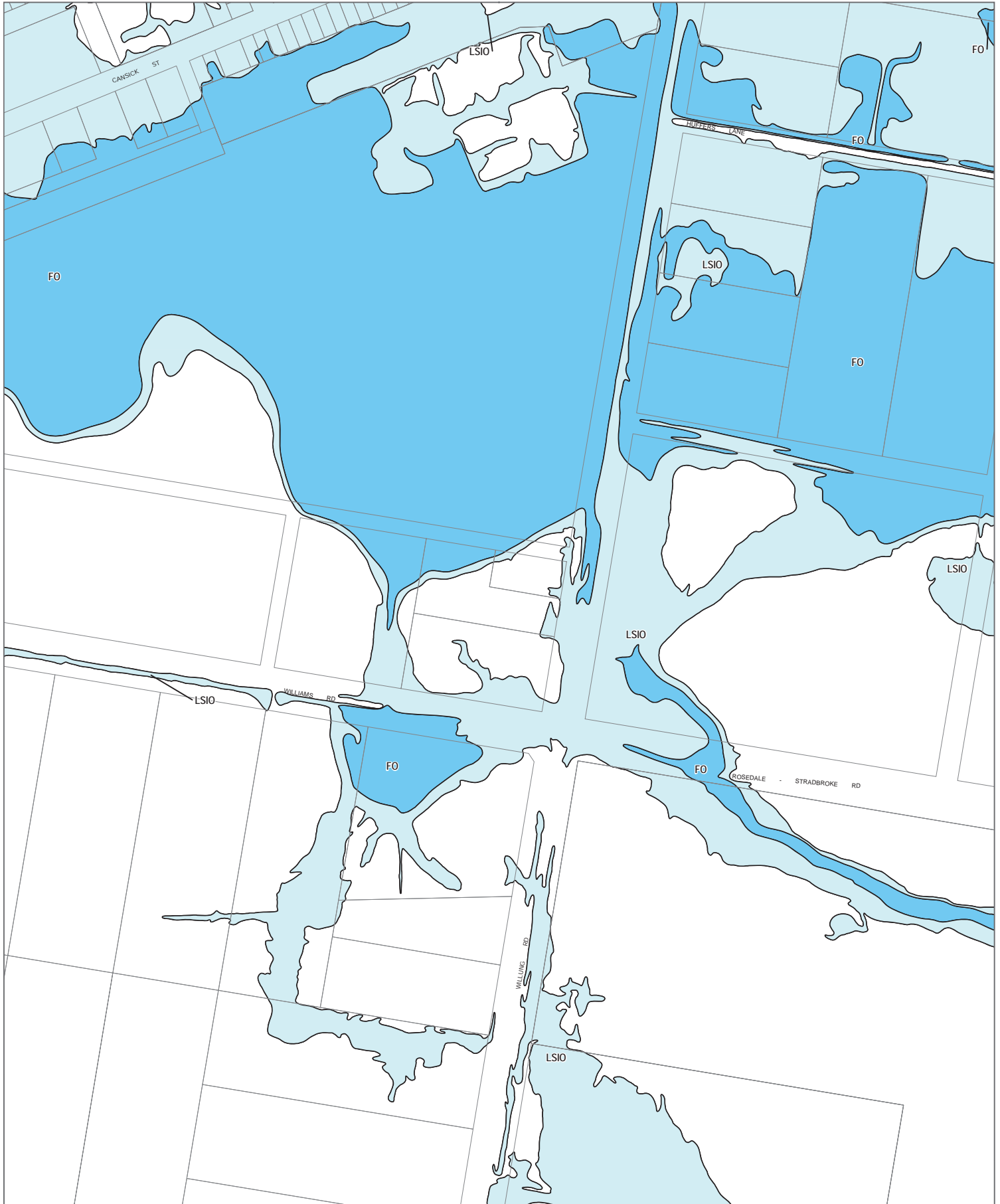
Printed: 17/04/2019



Environment,  
Land, Water  
and Planning

INDEX TO ADJOINING SCHEME MAPS





**LEGEND**  
 FO - Floodway Overlay  
 LSIO - Land Subject to Inundation Overlay

Municipal Boundary

**Disclaimer**  
 This publication may be of assistance to you but the State of Victoria and its employees do not guarantee that the publication is without flaw of any kind or is wholly appropriate for your particular purposes and therefore disclaims all liability for any error, loss or other consequence which may arise from you relying on any information in this publication.

© The State of Victoria Department of Environment, Land, Water and Planning 2018

0 150 300  
Meters

N

Planning Group

Printed: 17/04/2019

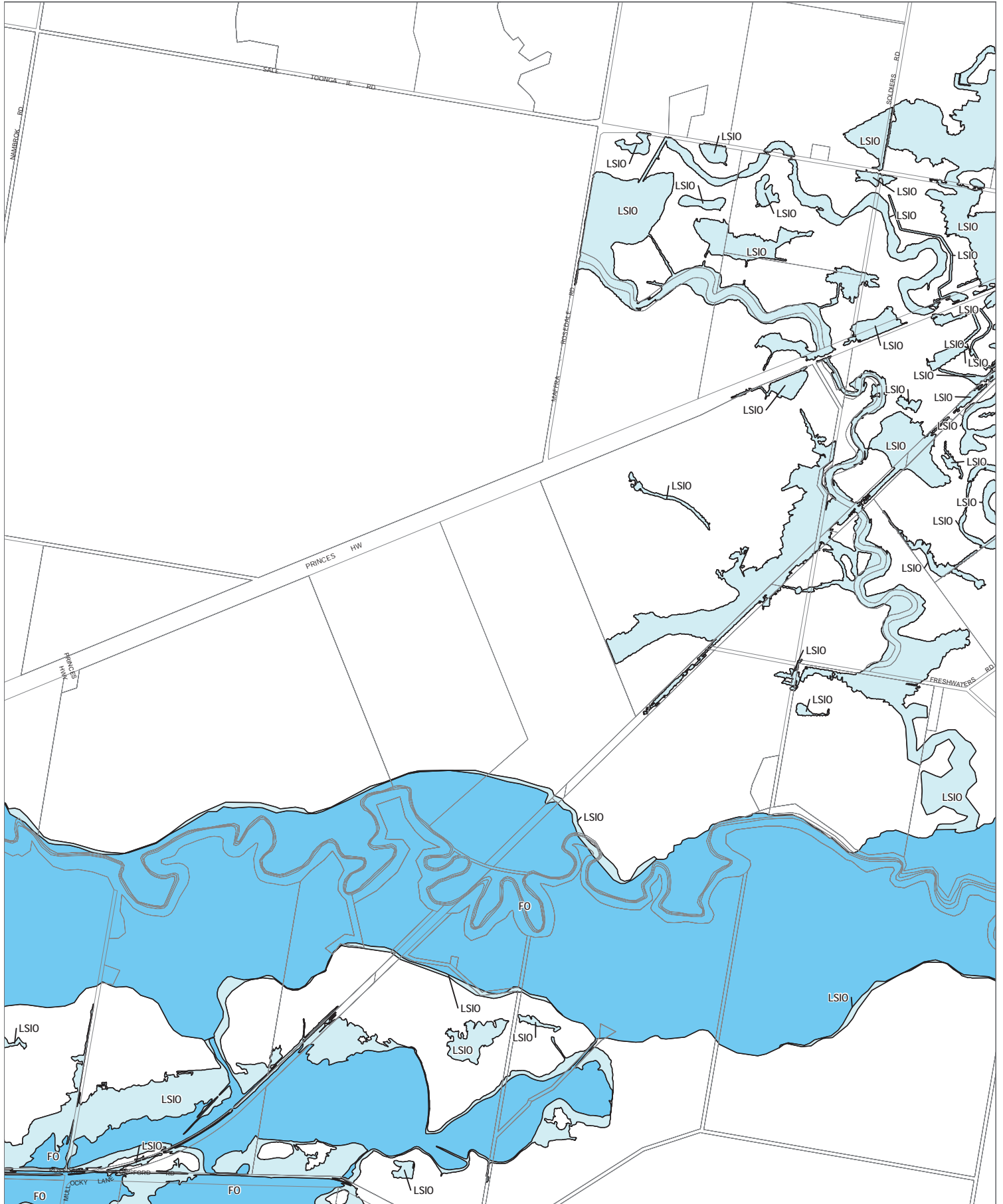
Australian Map Grid Zone 55



Environment,  
Land, Water  
and Planning

INDEX TO ADJOINING SCHEME MAPS





**LEGEND**  
 FO - Floodway Overlay  
 LSIO - Land Subject to Inundation Overlay

Municipal Boundary

**Disclaimer**  
 This publication may be of assistance to you but the State of Victoria and its employees do not guarantee that the publication is without flaw of any kind or is wholly appropriate for your particular purposes and therefore disclaims all liability for any error, loss or other consequence which may arise from you relying on any information in this publication.

© The State of Victoria Department of Environment, Land, Water and Planning 2018

0 620 1,240  
Meters

N

Planning Group

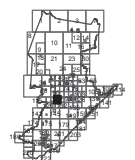
Printed: 17/04/2019

Australian Map Grid Zone 55



Environment,  
Land, Water  
and Planning

INDEX TO ADJOINING SCHEME MAPS





**LEGEND**  
 FO - Floodway Overlay  
 LSIO - Land Subject to Inundation Overlay

Municipal Boundary

**Disclaimer**  
 This publication may be of assistance to you but the State of Victoria and its employees do not guarantee that the publication is without flaw of any kind or is wholly appropriate for your particular purposes and therefore disclaims all liability for any error, loss or other consequence which may arise from you relying on any information in this publication.

© The State of Victoria Department of Environment, Land, Water and Planning 2018

0 620 1,240  
Meters

N

Australian Map Grid Zone 55

Planning Group

Printed: 17/04/2019



Environment, Land, Water and Planning

INDEX TO ADJOINING SCHEME MAPS





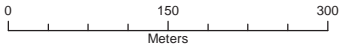


LEGEND  
 LSIO - Land Subject to Inundation Overlay

Municipal Boundary

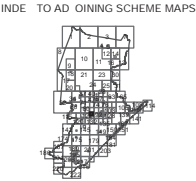
Disclaimer  
This publication may be of assistance to you but the State of Victoria and its employees do not guarantee that the publication is without flaw of any kind or is wholly appropriate for your particular purposes and therefore disclaims all liability for any error, loss or other consequence which may arise from you relying on any information in this publication.

© The State of Victoria Department of Environment, Land, Water and Planning 2018



Australian Map Grid Zone 55

N  
Planning Group  
Printed: 17/04/2019







**LEGEND**  
 FO - Floodway Overlay  
 LSIO - Land Subject to Inundation Overlay

 Municipal Boundary

**Disclaimer**  
 This publication may be of assistance to you but the State of Victoria and its employees do not guarantee that the publication is without flaw of any kind or is wholly appropriate for your particular purposes and therefore disclaims all liability for any error, loss or other consequence which may arise from you relying on any information in this publication.

© The State of Victoria Department of Environment, Land, Water and Planning 2018

0 620 1,240  
 Meters

N

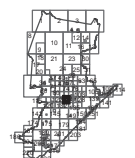
Planning Group

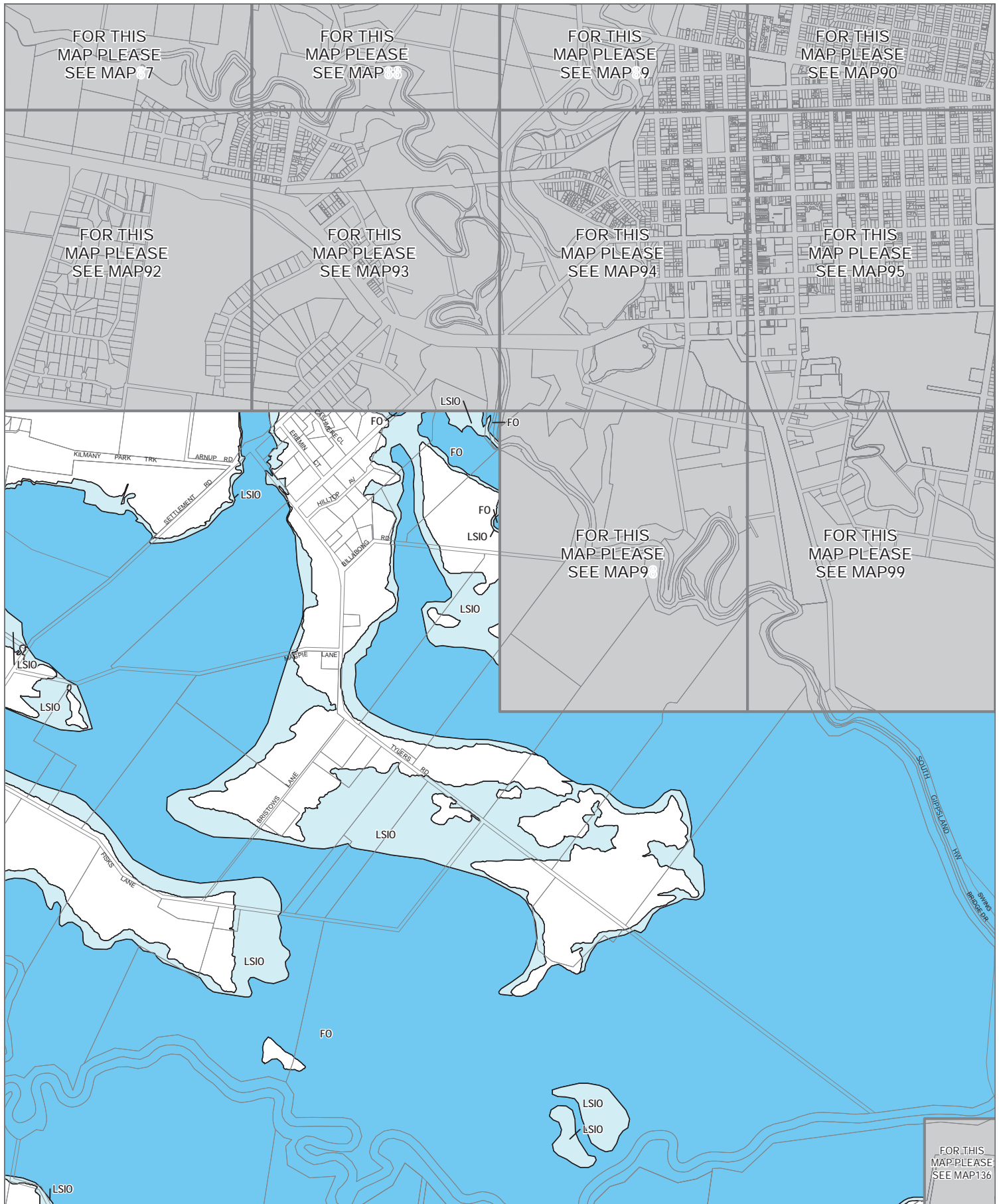
Printed: 17/04/2019



Environment,  
Land, Water  
and Planning

INDEX TO ADJOINING SCHEME MAPS





**LEGEND**  
FO - Floodway Overlay  
LSIO - Land Subject to Inundation Overlay

Municipal Boundary

**Disclaimer**  
This publication may be of assistance to you but the State of Victoria and its employees do not guarantee that the publication is without flaw of any kind or is wholly appropriate for your particular purposes and therefore disclaims all liability for any error, loss or other consequence which may arise from you relying on any information in this publication.

© The State of Victoria Department of Environment, Land, Water and Planning 2018

0 620 1,240  
Meters

N

Planning Group

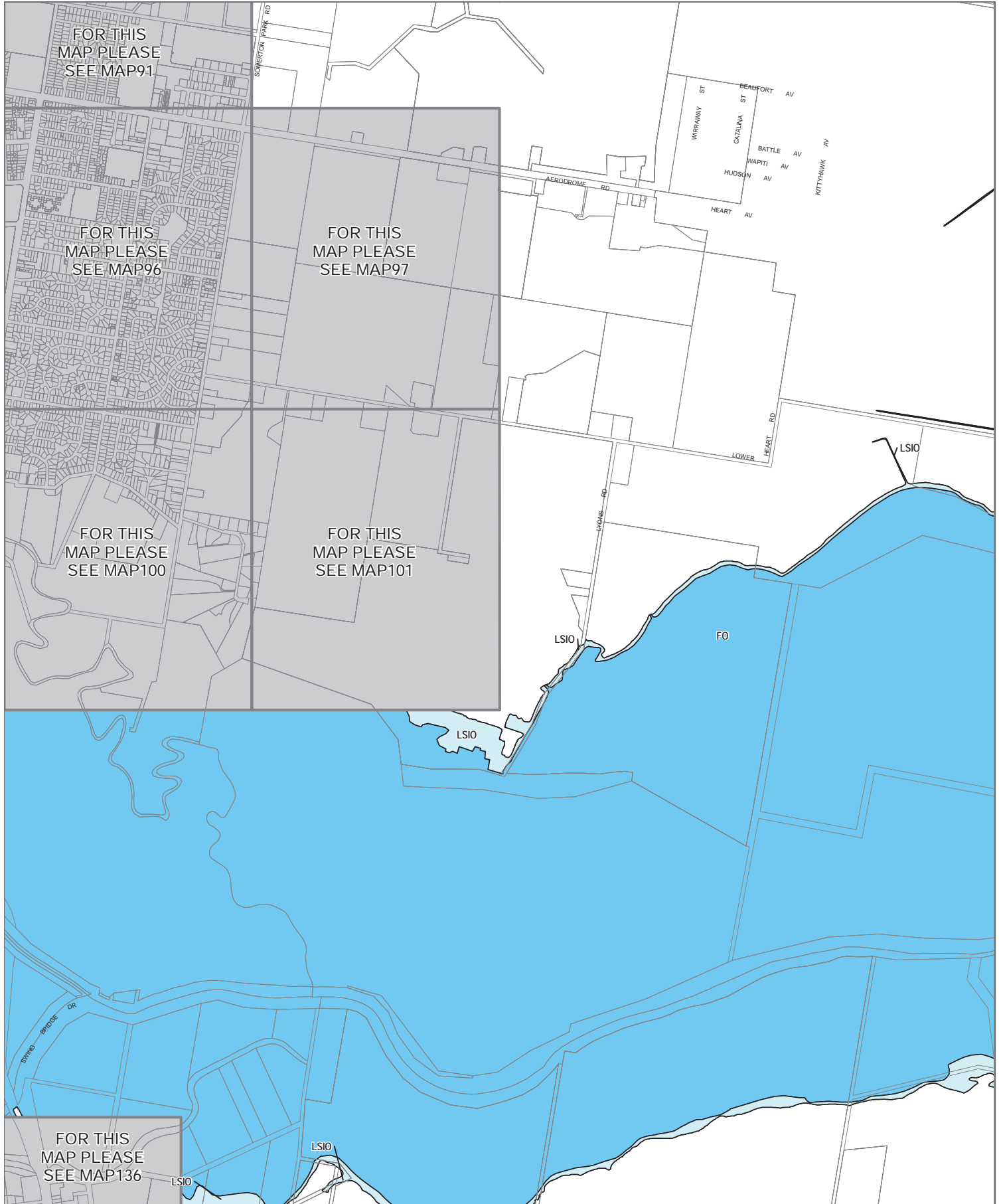
Printed: 17/04/2019

Australian Map Grid Zone 55

Environment, Land, Water and Planning

INDEX TO ADJOINING SCHEME MAPS





**LEGEND**  
 FO - Floodway Overlay  
 LSIO - Land Subject to Inundation Overlay

Municipal Boundary

**Disclaimer**  
 This publication may be of assistance to you but the State of Victoria and its employees do not guarantee that the publication is without flaw of any kind or is wholly appropriate for your particular purposes and therefore disclaims all liability for any error, loss or other consequence which may arise from you relying on any information in this publication.

© The State of Victoria Department of Environment, Land, Water and Planning 2018

0 620 1,240  
Meters

N

Planning Group

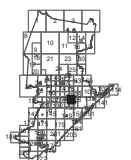
Printed: 17/04/2019

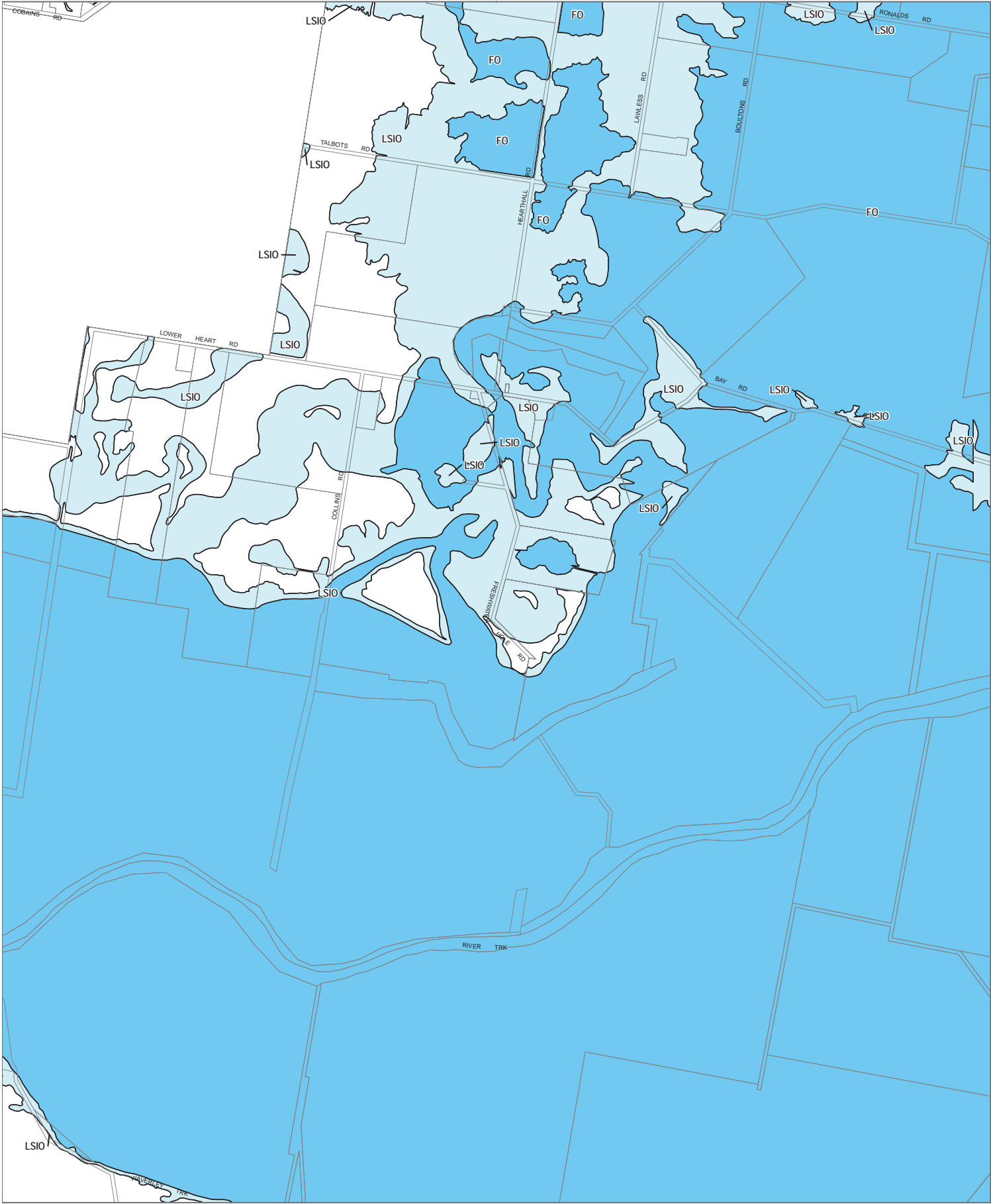
Australian Map Grid Zone 55



Environment,  
Land, Water  
and Planning

INDEX TO ADJOINING SCHEME MAPS





LEGEND  
FO - Floodway Overlay  
LSIO - Land Subject to Inundation Overlay

Municipal Boundary

Disclaimer  
This publication may be of assistance to you but the State of Victoria and its employees do not guarantee that the publication is without flaw of any kind or is wholly appropriate for your particular purposes and therefore disclaims all liability for any error, loss or other consequence which may arise from you relying on any information in this publication.  
© The State of Victoria Department of Environment, Land, Water and Planning 2018

0 620 1,240  
Meters  
Australian Map Grid Zone 55

N

Planning Group  
Printed: 6/06/2019



INDEX TO ADJOINING SCHEME MAPS





**LEGEND**  
 FO - Floodway Overlay  
 LSIO - Land Subject to Inundation Overlay

Municipal Boundary

**Disclaimer**  
 This publication may be of assistance to you but the State of Victoria and its employees do not guarantee that the publication is without flaw of any kind or is wholly appropriate for your particular purposes and therefore disclaims all liability for any error, loss or other consequence which may arise from you relying on any information in this publication.

© The State of Victoria Department of Environment, Land, Water and Planning 2018

0 620 1,240  
 Meters

N

Planning Group

Printed: 17/04/2019

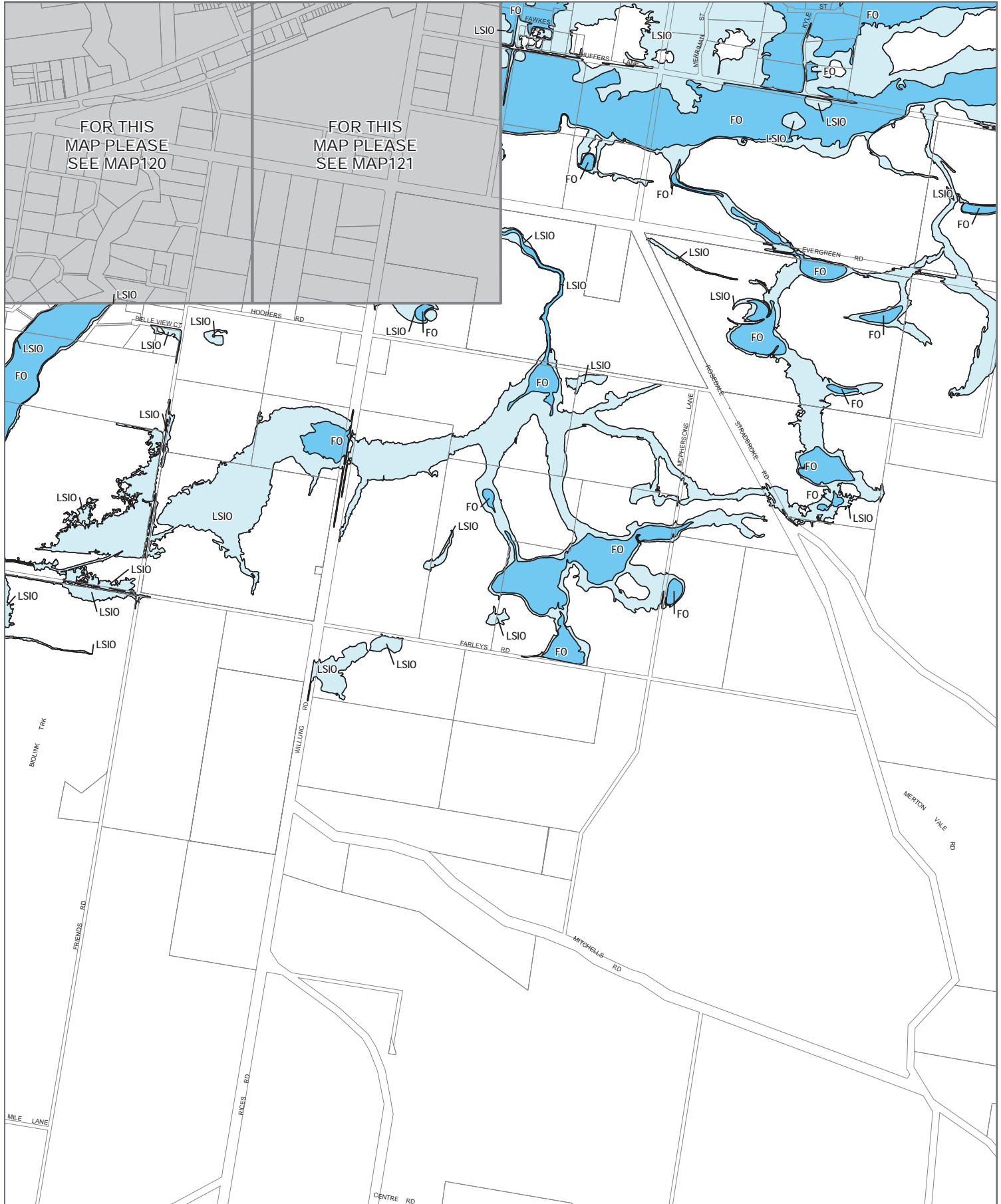


Environment, Land, Water and Planning

INDEX TO ADJOINING SCHEME MAPS







**LEGEND**  
 FO - Floodway Overlay  
 LSIO - Land Subject to Inundation Overlay

Municipal Boundary

**Disclaimer**  
 This publication may be of assistance to you but the State of Victoria and its employees do not guarantee that the publication is without flaw of any kind or is wholly appropriate for your particular purposes and therefore disclaims all liability for any error, loss or other consequence which may arise from you relying on any information in this publication.

© The State of Victoria Department of Environment, Land, Water and Planning 2018

0 620 1,240  
Meters

N

Planning Group

Printed: 17/04/2019



Environment, Land, Water and Planning

INDEX TO ADJOINING SCHEME MAPS

