



LEGEND
 FO - Floodway Overlay
 LSIO - Land Subject to Inundation Overlay

Municipal Boundary

Disclaimer
 This publication may be of assistance to you but the State of Victoria and its employees do not guarantee that the publication is without flaw of any kind or is wholly appropriate for your particular purposes and therefore disclaims all liability for any error, loss or other consequence which may arise from you relying on any information in this publication.

© The State of Victoria Department of Environment, Land, Water and Planning 2018

0 620 1,240
 Meters

N

Planning Group

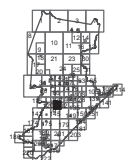
Printed: 17/04/2019

Australian Map Grid Zone 55



Environment,
 Land, Water
 and Planning

INDEX TO ADJOINING SCHEME MAPS





LEGEND
 FO - Floodway Overlay
 LSIO - Land Subject to Inundation Overlay

 Municipal Boundary

Disclaimer
 This publication may be of assistance to you but the State of Victoria and its employees do not guarantee that the publication is without flaw of any kind or is wholly appropriate for your particular purposes and therefore disclaims all liability for any error, loss or other consequence which may arise from you relying on any information in this publication.

© The State of Victoria Department of Environment, Land, Water and Planning 2018

0 620 1,240
 Meters
 Australian Map Grid Zone 55

N

Planning Group

Printed: 17/04/2019



Environment,
Land, Water
and Planning

INDEX TO ADJOINING SCHEME MAPS





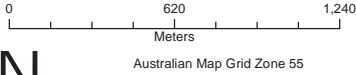
LEGEND

- FO - Floodway Overlay
- LSIO - Land Subject to Inundation Overlay

Municipal Boundary

Disclaimer
This publication may be of assistance to you but the State of Victoria and its employees do not guarantee that the publication is without flaw of any kind or is wholly appropriate for your particular purposes and therefore disclaims all liability for any error, loss or other consequence which may arise from you relying on any information in this publication.

© The State of Victoria Department of Environment, Land, Water and Planning 2018



Australian Map Grid Zone 55

Planning Group
Printed: 17/04/2019



INDEX TO ADJOINING SCHEME MAPS





LEGEND
FO - Floodway Overlay
LSIO - Land Subject to Inundation Overlay

Municipal Boundary

Disclaimer
This publication may be of assistance to you but the State of Victoria and its employees do not guarantee that the publication is without flaw of any kind or is wholly appropriate for your particular purposes and therefore disclaims all liability for any error, loss or other consequence which may arise from you relying on any information in this publication.

© The State of Victoria Department of Environment, Land, Water and Planning 2018

0 620 1,240
Meters

N

Planning Group

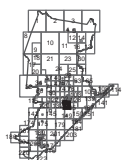
Printed: 17/04/2019

Australian Map Grid Zone 55



Environment,
Land, Water
and Planning

INDEX TO ADJOINING SCHEME MAPS





LEGEND

- FO - Floodway Overlay
- LSIO - Land Subject to Inundation Overlay

Municipal Boundary

Disclaimer
This publication may be of assistance to you but the State of Victoria and its employees do not guarantee that the publication is without flaw of any kind or is wholly appropriate for your particular purposes and therefore disclaims all liability for any error, loss or other consequence which may arise from you relying on any information in this publication.

© The State of Victoria Department of Environment, Land, Water and Planning 2018

0 620 1,240
Meters

N

Planning Group

Printed: 18/04/2019

Australian Map Grid Zone 55

Environment, Land, Water and Planning

INDEX TO ADJOINING SCHEME MAPS



- LEGEND
- FO - Floodway Overlay
 - LSIO - Land Subject to Inundation Overlay

Municipal Boundary

Disclaimer
This publication may be of assistance to you but the State of Victoria and its employees do not guarantee that the publication is without flaw of any kind or is wholly appropriate for your particular purposes and therefore disclaims all liability for any error, loss or other consequence which may arise from you relying on any information in this publication.

© The State of Victoria Department of Environment, Land, Water and Planning 2018

0 150 300
Meters

Australian Map Grid Zone 55

N
Planning Group

Printed: 18/04/2019



INDEX TO ADJOINING SCHEME MAPS



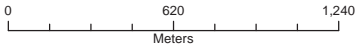


- LEGEND
- FO - Floodway Overlay
 - LSIO - Land Subject to Inundation Overlay

Municipal Boundary

Disclaimer
This publication may be of assistance to you but the State of Victoria and its employees do not guarantee that the publication is without flaw of any kind or is wholly appropriate for your particular purposes and therefore disclaims all liability for any error, loss or other consequence which may arise from you relying on any information in this publication.

© The State of Victoria Department of Environment, Land, Water and Planning 2018



Australian Map Grid Zone 55

N

Planning Group

Printed: 18/04/2019



Environment, Land, Water and Planning

INDEX TO ADJOINING SCHEME MAPS





LEGEND

- FO - Floodway Overlay
- LSIO - Land Subject to Inundation Overlay

Municipal Boundary

Disclaimer
This publication may be of assistance to you but the State of Victoria and its employees do not guarantee that the publication is without flaw of any kind or is wholly appropriate for your particular purposes and therefore disclaims all liability for any error, loss or other consequence which may arise from you relying on any information in this publication.

© The State of Victoria Department of Environment, Land, Water and Planning 2018

0 1,200 2,400
Meters

Australian Map Grid Zone 55

N

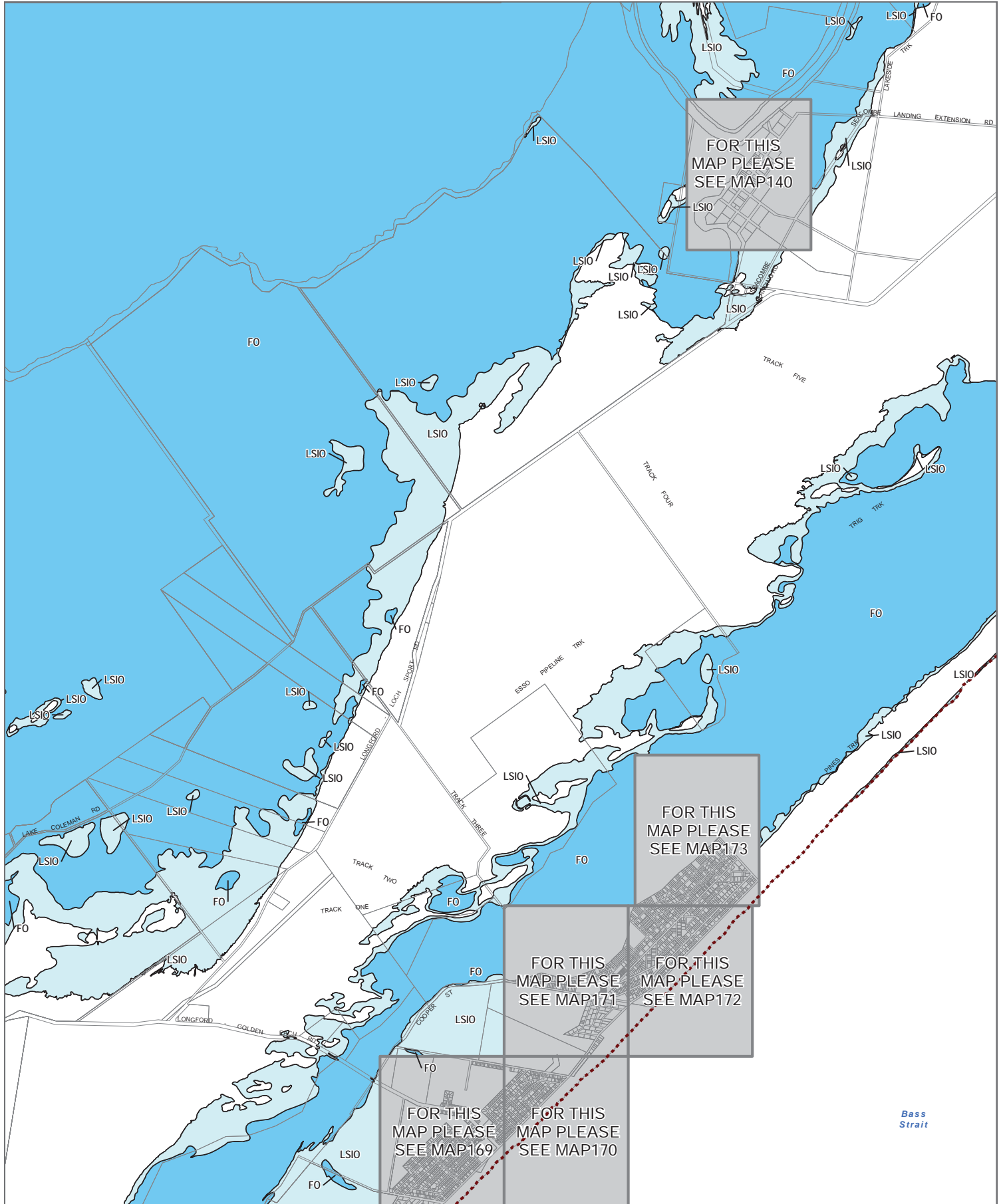
Planning Group

Printed: 6/06/2019

VICTORIA
State Government

Environment,
Land, Water
and Planning

INDEX TO ADJOINING SCHEME MAPS



LEGEND
 FO - Floodway Overlay
 LSIO - Land Subject to Inundation Overlay

Municipal Boundary

Disclaimer
 This publication may be of assistance to you but the State of Victoria and its employees do not guarantee that the publication is without flaw of any kind or is wholly appropriate for your particular purposes and therefore disclaims all liability for any error, loss or other consequence which may arise from you relying on any information in this publication.

© The State of Victoria Department of Environment, Land, Water and Planning 2018

0 1,250 2,500
Meters

N

Australian Map Grid Zone 55

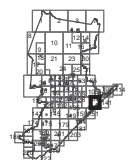
Planning Group

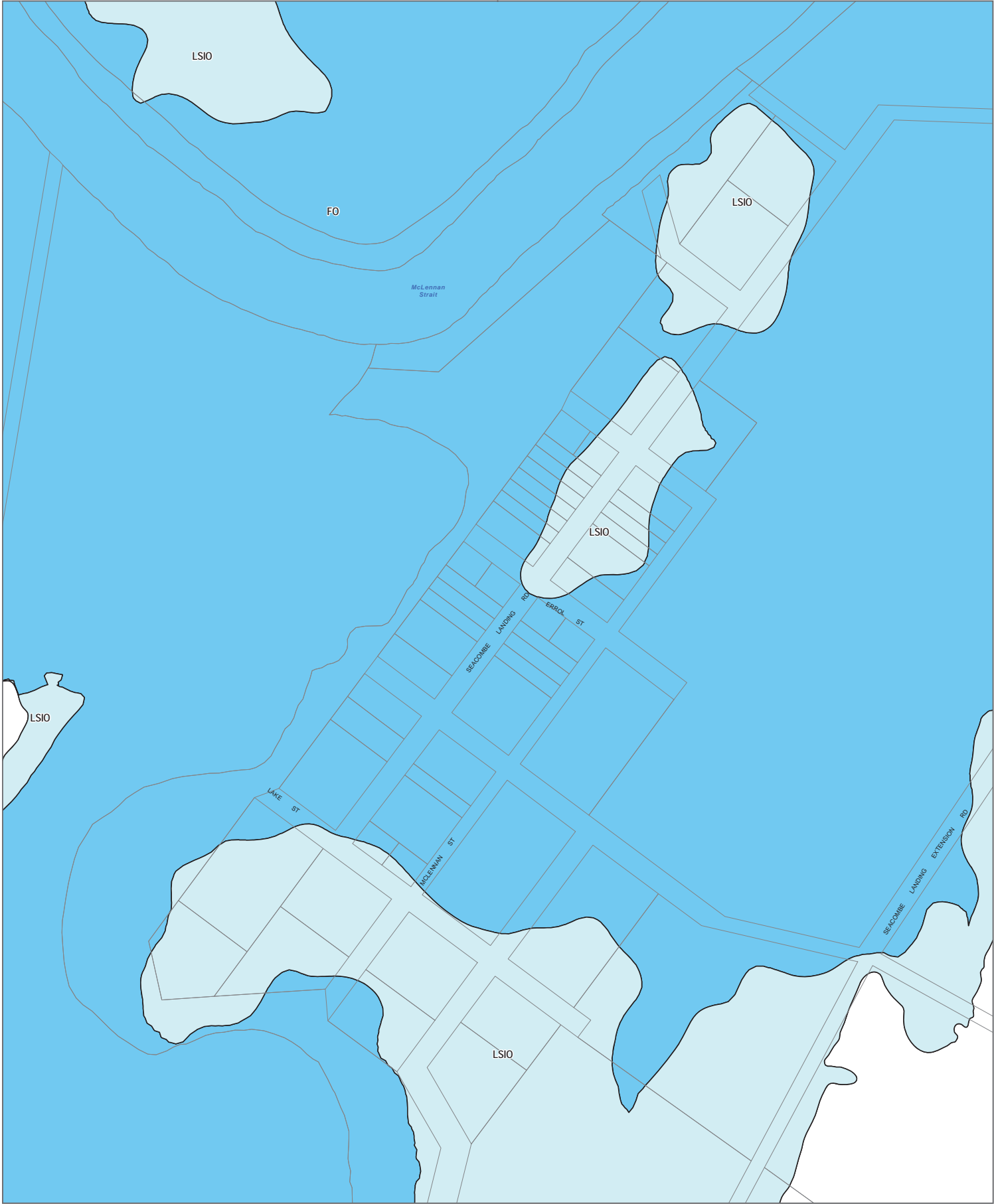
Printed: 18/04/2019



Environment,
Land, Water
and Planning

INDEX TO ADJOINING SCHEME MAPS





LEGEND

- FO - Floodway Overlay
- LSIO - Land Subject to Inundation Overlay

Municipal Boundary

Disclaimer
This publication may be of assistance to you but the State of Victoria and its employees do not guarantee that the publication is without flaw of any kind or is wholly appropriate for your particular purposes and therefore disclaims all liability for any error, loss or other consequence which may arise from you relying on any information in this publication.

© The State of Victoria Department of Environment, Land, Water and Planning 2018

0 150 300
Meters

Australian Map Grid Zone 55

N

Planning Group

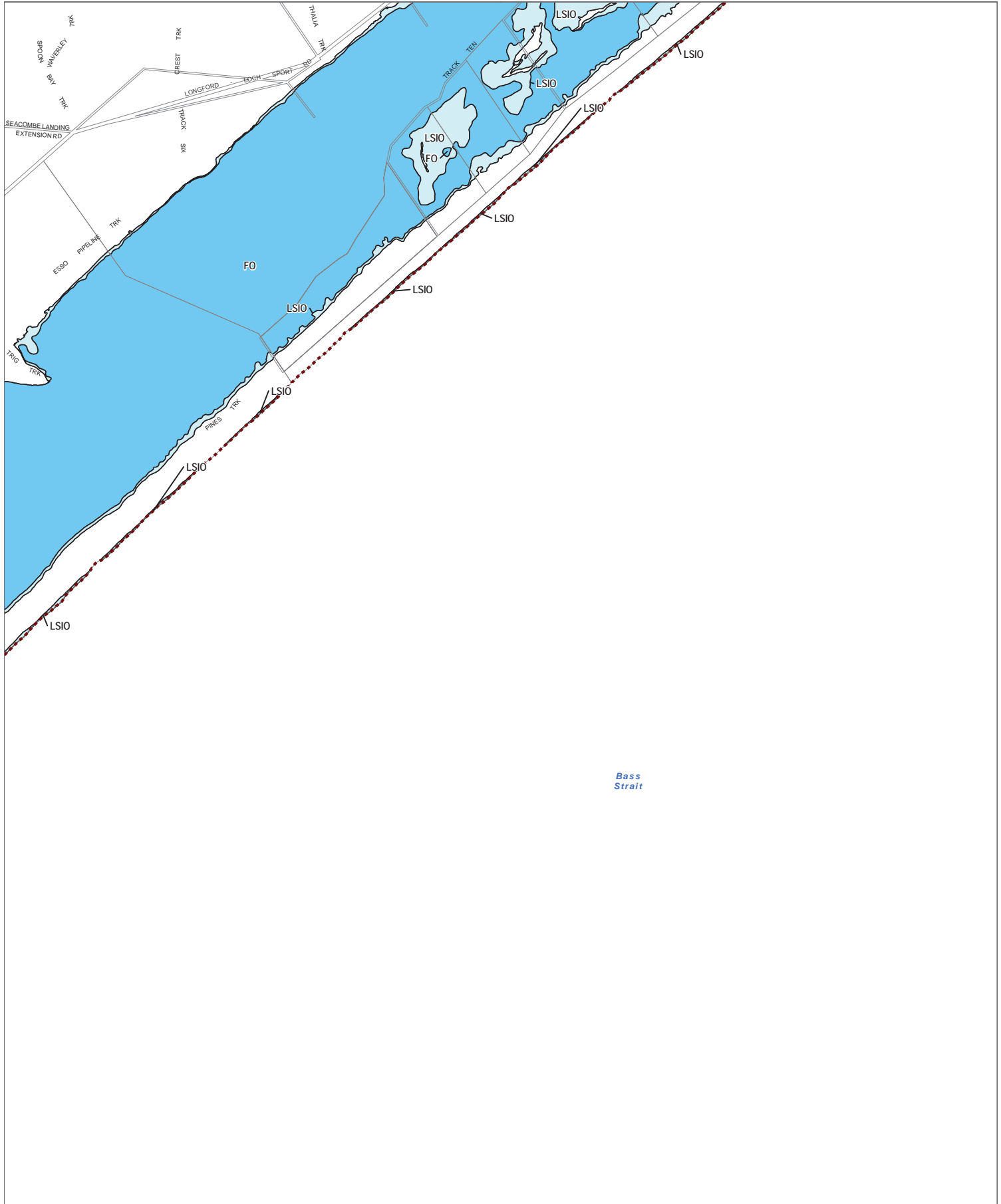
Printed: 18/04/2019



Environment,
Land, Water
and Planning

INDEX TO ADJOINING SCHEME MAPS





LEGEND
 FO - Floodway Overlay
 LSIO - Land Subject to Inundation Overlay

Municipal Boundary

Disclaimer
 This publication may be of assistance to you but the State of Victoria and its employees do not guarantee that the publication is without flaw of any kind or is wholly appropriate for your particular purposes and therefore disclaims all liability for any error, loss or other consequence which may arise from you relying on any information in this publication.

© The State of Victoria Department of Environment, Land, Water and Planning 2018

0 1,250 2,500
Meters

N

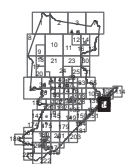
Planning Group

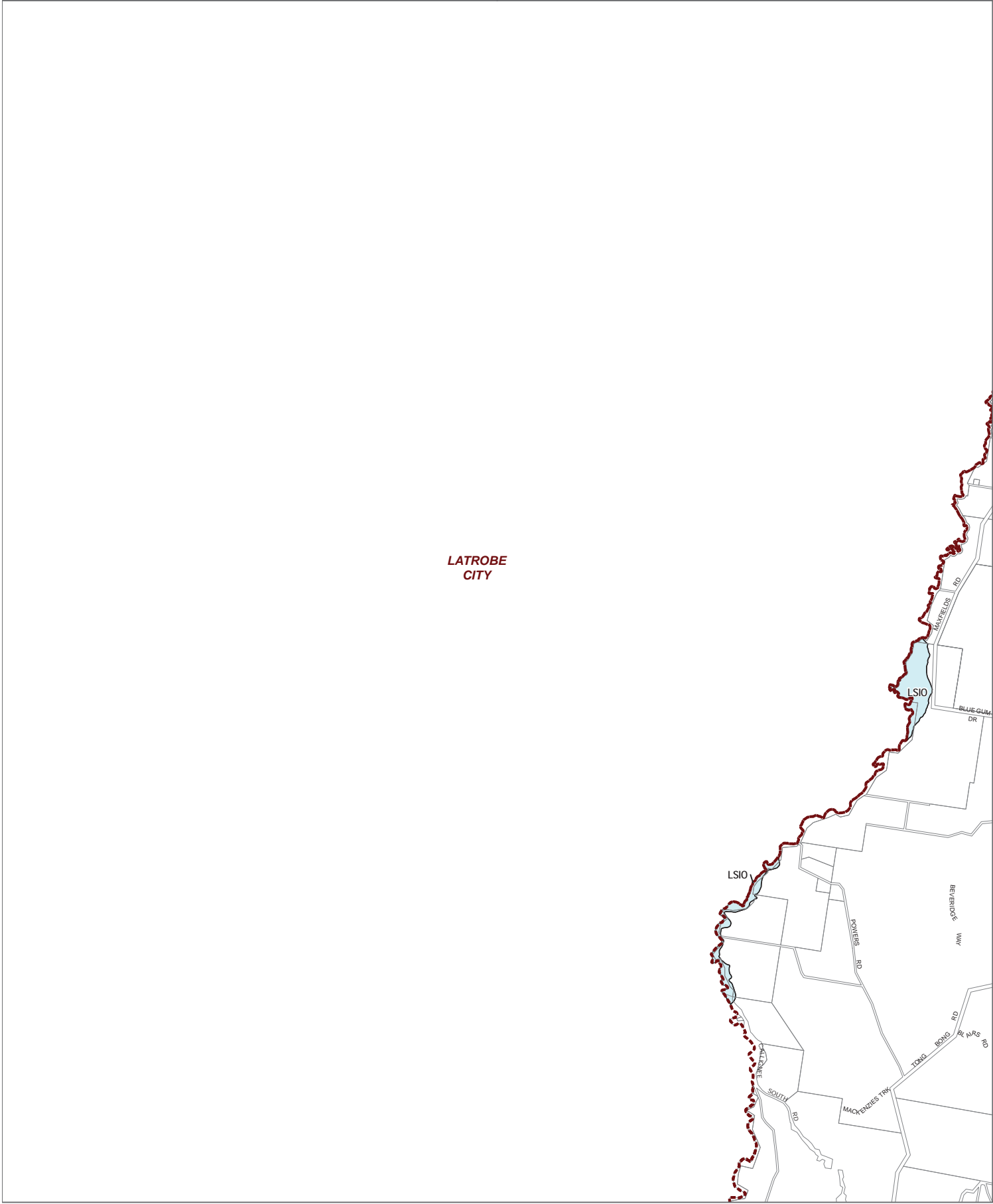
Printed: 18/04/2019



Environment,
Land, Water
and Planning

INDEX TO ADJOINING SCHEME MAPS





LEGEND
LSIO - Land Subject to Inundation Overlay

Municipal Boundary

Disclaimer
This publication may be of assistance to you but the State of Victoria and its employees do not guarantee that the publication is without flaw of any kind or is wholly appropriate for your particular purposes and therefore disclaims all liability for any error, loss or other consequence which may arise from you relying on any information in this publication.

© The State of Victoria Department of Environment, Land, Water and Planning 2018

0 1,250 2,500
Meters

N

Planning Group

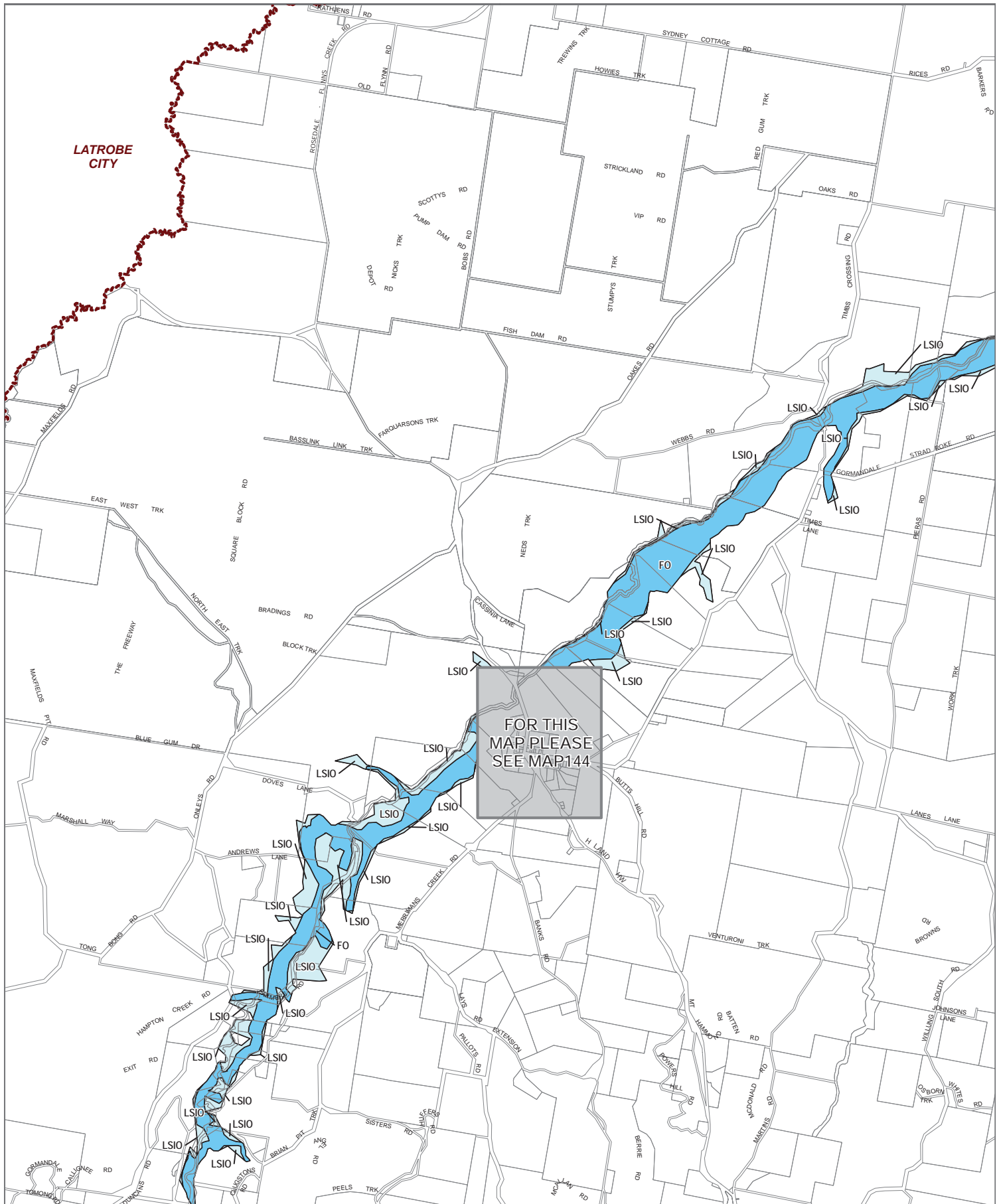
Printed: 18/04/2019



Environment,
Land, Water
and Planning

INDEX TO ADJOINING SCHEME MAPS





LEGEND
 FO - Floodway Overlay
 LSIO - Land Subject to Inundation Overlay

--- Municipal Boundary

Disclaimer
 This publication may be of assistance to you but the State of Victoria and its employees do not guarantee that the publication is without flaw of any kind or is wholly appropriate for your particular purposes and therefore disclaims all liability for any error, loss or other consequence which may arise from you relying on any information in this publication.

© The State of Victoria Department of Environment, Land, Water and Planning 2018

0 1,250 2,500
 Meters

N

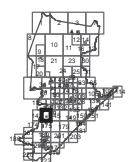
Planning Group

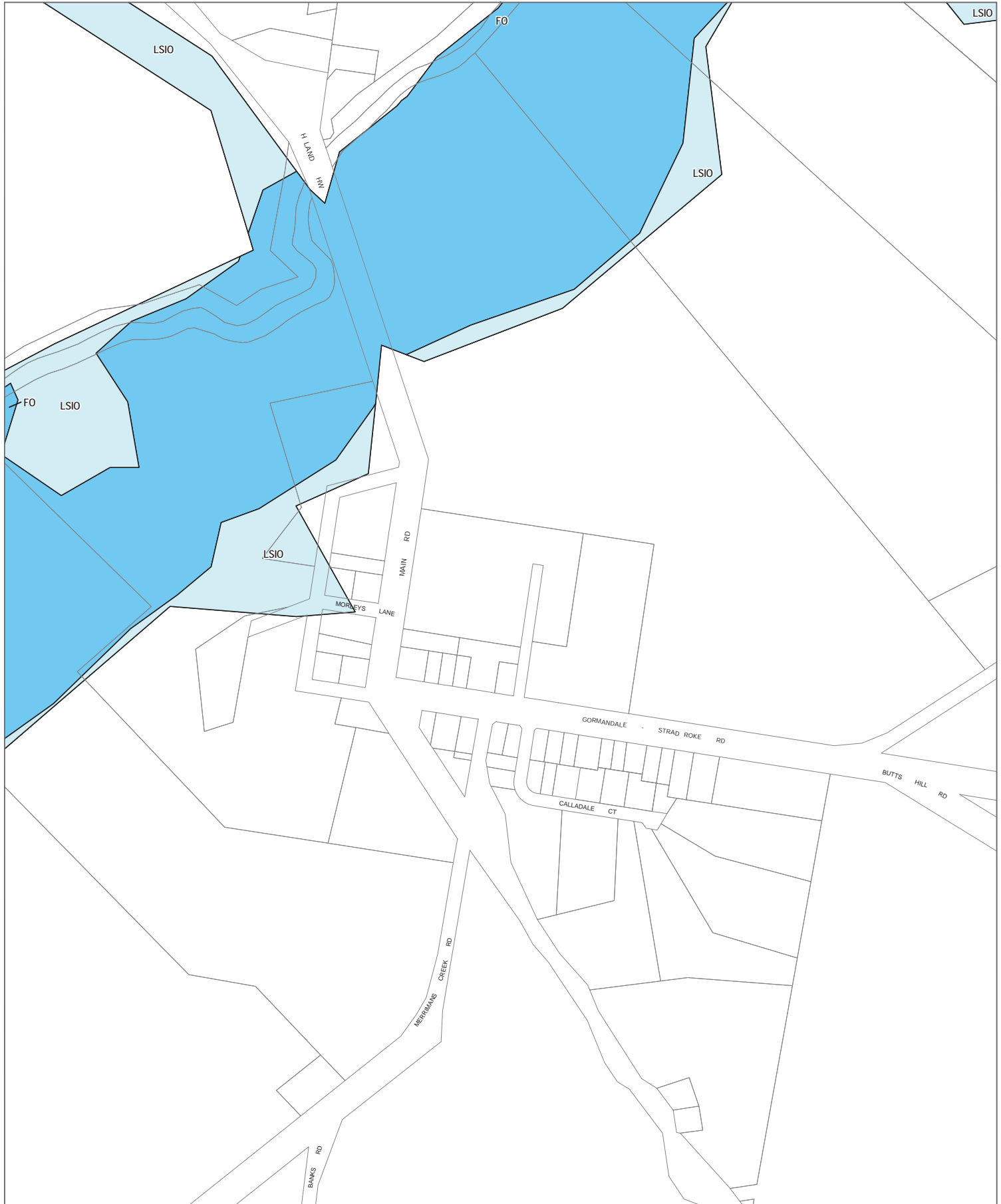
Printed: 18/04/2019



Environment,
Land, Water
and Planning

INDEX TO ADJOINING SCHEME MAPS





LEGEND
 FO - Floodway Overlay
 LSIO - Land Subject to Inundation Overlay

Municipal Boundary

Disclaimer
 This publication may be of assistance to you but the State of Victoria and its employees do not guarantee that the publication is without flaw of any kind or is wholly appropriate for your particular purposes and therefore disclaims all liability for any error, loss or other consequence which may arise from you relying on any information in this publication.

© The State of Victoria Department of Environment, Land, Water and Planning 2018

0 150 300
 Meters

N

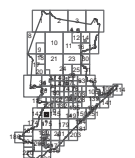
Planning Group

Printed: 18/04/2019



Environment,
 Land, Water
 and Planning

INDEX TO ADJOINING SCHEME MAPS



WELLINGTON PLANNING SCHEME - LOCAL PROVISION AMENDMENT C99



LEGEND
 FO - Floodway Overlay
 LSIO - Land Subject to Inundation Overlay

Municipal Boundary

Disclaimer
 This publication may be of assistance to you but the State of Victoria and its employees do not guarantee that the publication is without flaw of any kind or is wholly appropriate for your particular purposes and therefore disclaims all liability for any error, loss or other consequence which may arise from you relying on any information in this publication.

© The State of Victoria Department of Environment, Land, Water and Planning 2018

0 1,250 2,500
 Meters

Australian Map Grid Zone 55

N

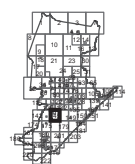
Planning Group

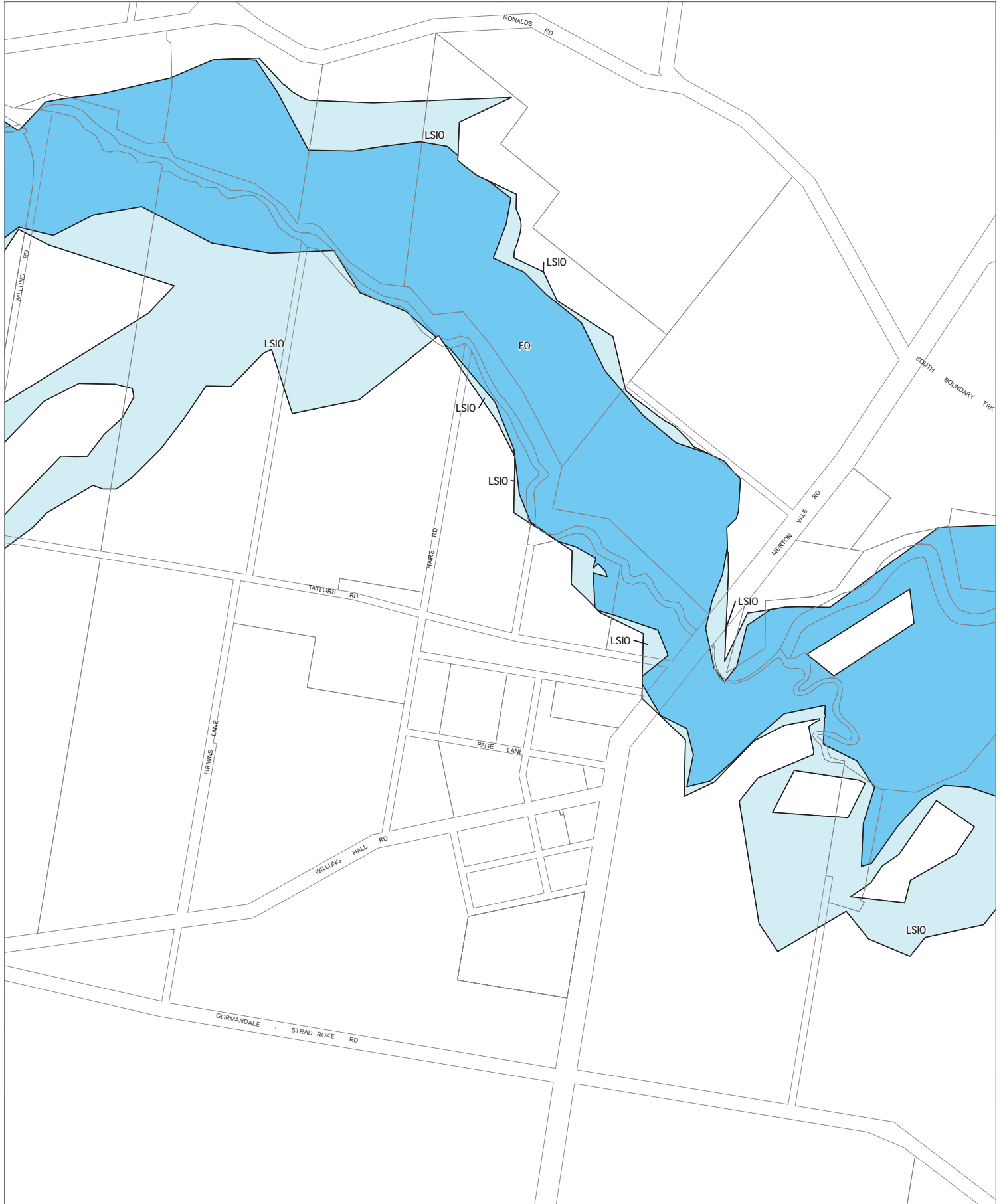
Printed: 18/04/2019



Environment,
Land, Water
and Planning

INDEX TO ADJOINING SCHEME MAPS





LEGEND
 FO - Floodway Overlay
 LSIO - Land Subject to Inundation Overlay

 Municipal Boundary

Disclaimer
 This publication may be of assistance to you but the State of Victoria and its employees do not guarantee that the publication is without flaw of any kind or is wholly appropriate for your particular purposes and therefore disclaims all liability for any error, loss or other consequence which may arise from you relying on any information in this publication.

© The State of Victoria Department of Environment, Land, Water and Planning 2018

0 310 620
Meters

N

Planning Group

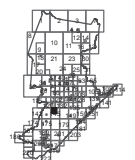
Printed: 18/04/2019

Australian Map Grid Zone 55



Environment, Land, Water and Planning

INDEX TO ADJOINING SCHEME MAPS



WELLINGTON PLANNING SCHEME - LOCAL PROVISION AMENDMENT C99



LEGEND
 FO - Floodway Overlay
 LSIO - Land Subject to Inundation Overlay

Municipal Boundary

Disclaimer
 This publication may be of assistance to you but the State of Victoria and its employees do not guarantee that the publication is without flaw of any kind or is wholly appropriate for your particular purposes and therefore disclaims all liability for any error, loss or other consequence which may arise from you relying on any information in this publication.

© The State of Victoria Department of Environment, Land, Water and Planning 2018

0 1,250 2,500
 Meters
 Australian Map Grid Zone 55

N

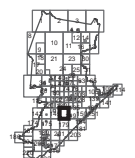
Planning Group

Printed: 18/04/2019



Environment, Land, Water and Planning

INDEX TO ADJOINING SCHEME MAPS





LEGEND
 FO - Floodway Overlay
 LSIO - Land Subject to Inundation Overlay

Municipal Boundary

Disclaimer
 This publication may be of assistance to you but the State of Victoria and its employees do not guarantee that the publication is without flaw of any kind or is wholly appropriate for your particular purposes and therefore disclaims all liability for any error, loss or other consequence which may arise from you relying on any information in this publication.

© The State of Victoria Department of Environment, Land, Water and Planning 2018

0 1,250 2,500
Meters

N

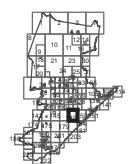
Planning Group

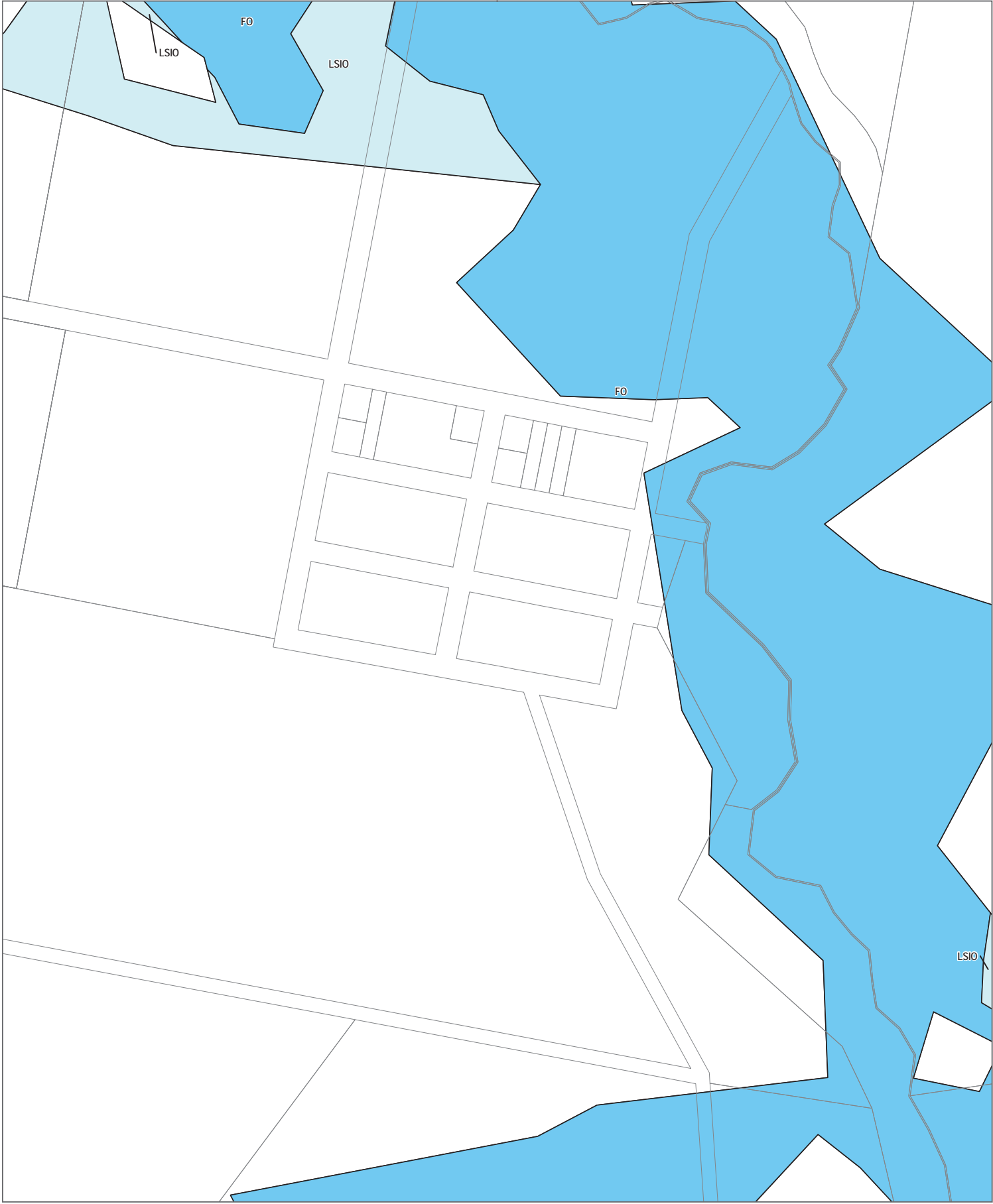
Printed: 18/04/2019



Environment, Land, Water and Planning

INDEX TO ADJOINING SCHEME MAPS





LEGEND

- FO - Floodway Overlay
- LSIO - Land Subject to Inundation Overlay

Municipal Boundary

Disclaimer
This publication may be of assistance to you but the State of Victoria and its employees do not guarantee that the publication is without flaw of any kind or is wholly appropriate for your particular purposes and therefore disclaims all liability for any error, loss or other consequence which may arise from you relying on any information in this publication.

© The State of Victoria Department of Environment, Land, Water and Planning 2018

0 150 300
Meters

Australian Map Grid Zone 55

N
Planning Group
Printed: 18/04/2019



INDEX TO ADJOINING SCHEME MAPS





LEGEND
 FO - Floodway Overlay
 LSIO - Land Subject to Inundation Overlay

Municipal Boundary

Disclaimer
 This publication may be of assistance to you but the State of Victoria and its employees do not guarantee that the publication is without flaw of any kind or is wholly appropriate for your particular purposes and therefore disclaims all liability for any error, loss or other consequence which may arise from you relying on any information in this publication.

© The State of Victoria Department of Environment, Land, Water and Planning 2018

0 1,250 2,500
 Meters
 Australian Map Grid Zone 55

N

Planning Group

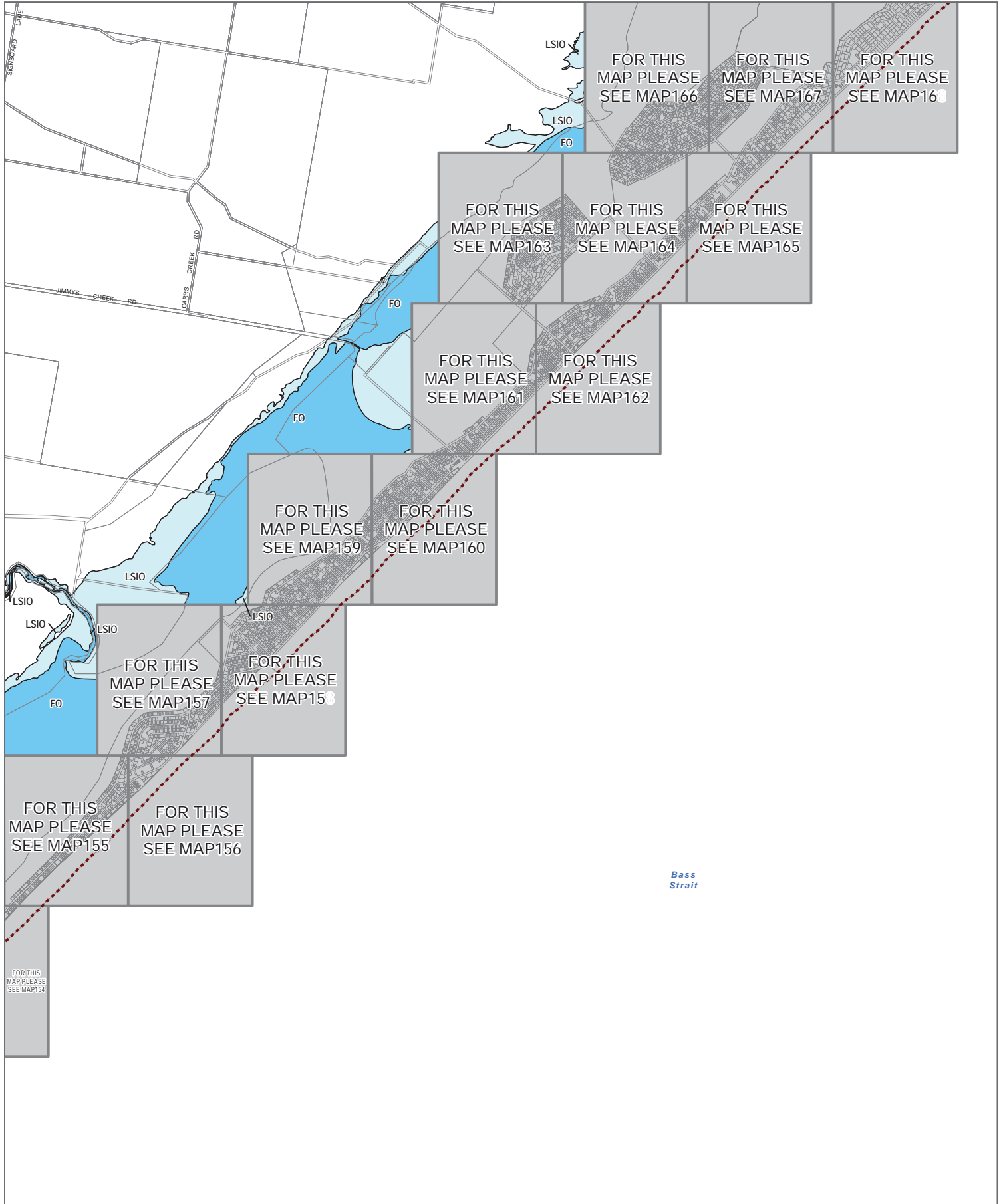
Printed: 18/04/2019



Environment,
Land, Water
and Planning

INDEX TO ADJOINING SCHEME MAPS





LEGEND
FO - Floodway Overlay
LSIO - Land Subject to Inundation Overlay

Municipal Boundary

Disclaimer
This publication may be of assistance to you but the State of Victoria and its employees do not guarantee that the publication is without flaw of any kind or is wholly appropriate for your particular purposes and therefore disclaims all liability for any error, loss or other consequence which may arise from you relying on any information in this publication.

© The State of Victoria Department of Environment, Land, Water and Planning 2018

0 1,200 2,400
Meters

N

Australian Map Grid Zone 55

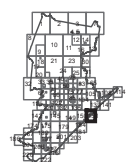
Planning Group

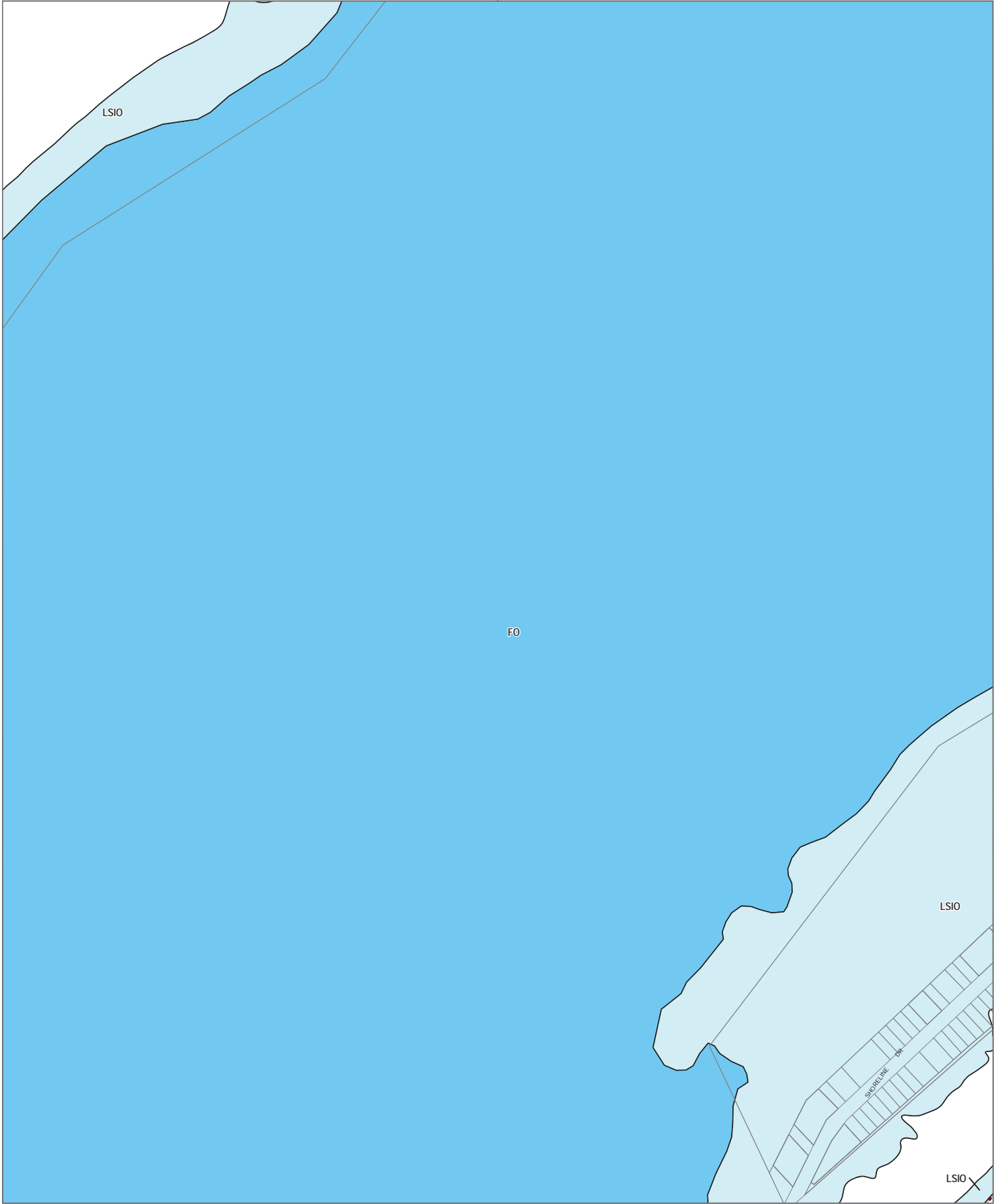
Printed: 2/05/2019



Environment,
Land, Water
and Planning

INDEX TO ADJOINING SCHEME MAPS





LEGEND

- FO - Floodway Overlay
- LSIO - Land Subject to Inundation Overlay

Municipal Boundary

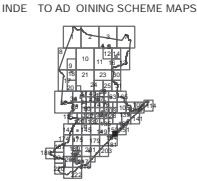
Disclaimer
This publication may be of assistance to you but the State of Victoria and its employees do not guarantee that the publication is without flaw of any kind or is wholly appropriate for your particular purposes and therefore disclaims all liability for any error, loss or other consequence which may arise from you relying on any information in this publication.

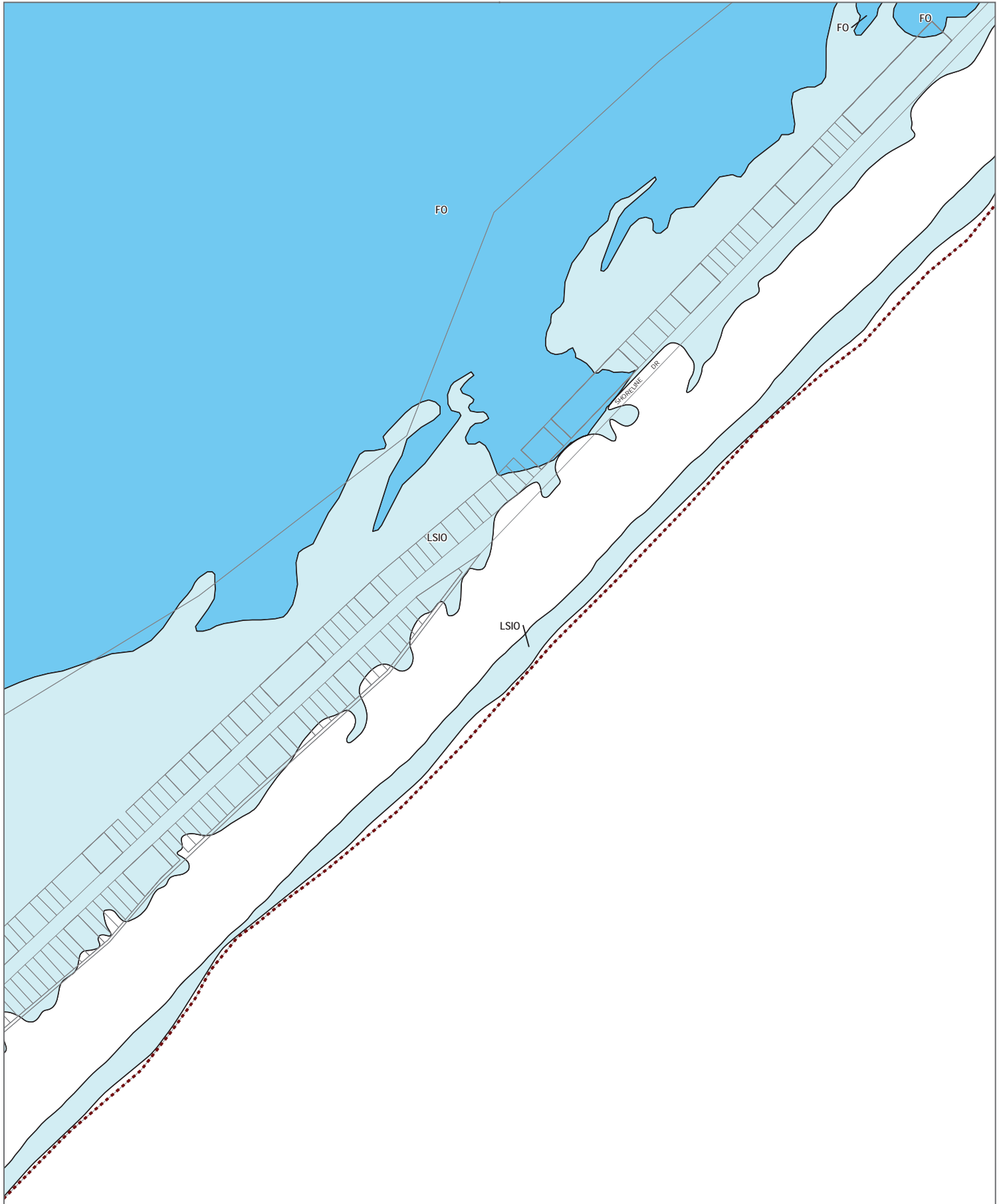
© The State of Victoria Department of Environment, Land, Water and Planning 2018

0 150 300
Meters

Australian Map Grid Zone 55

N
Planning Group
Printed: 18/04/2019





LEGEND
FO - Floodway Overlay
LSIO - Land Subject to Inundation Overlay

Municipal Boundary

Disclaimer
This publication may be of assistance to you but the State of Victoria and its employees do not guarantee that the publication is without flaw of any kind or is wholly appropriate for your particular purposes and therefore disclaims all liability for any error, loss or other consequence which may arise from you relying on any information in this publication.

© The State of Victoria Department of Environment, Land, Water and Planning 2018

0 150 300
Meters

N

Planning Group

Printed: 18/04/2019


Australian Map Grid Zone 55



Environment,
Land, Water
and Planning

INDEX TO ADJOINING SCHEME MAPS





LEGEND

- FO - Floodway Overlay
- LSIO - Land Subject to Inundation Overlay

Municipal Boundary

Disclaimer
This publication may be of assistance to you but the State of Victoria and its employees do not guarantee that the publication is without flaw of any kind or is wholly appropriate for your particular purposes and therefore disclaims all liability for any error, loss or other consequence which may arise from you relying on any information in this publication.

© The State of Victoria Department of Environment, Land, Water and Planning 2018

0 150 300
Meters

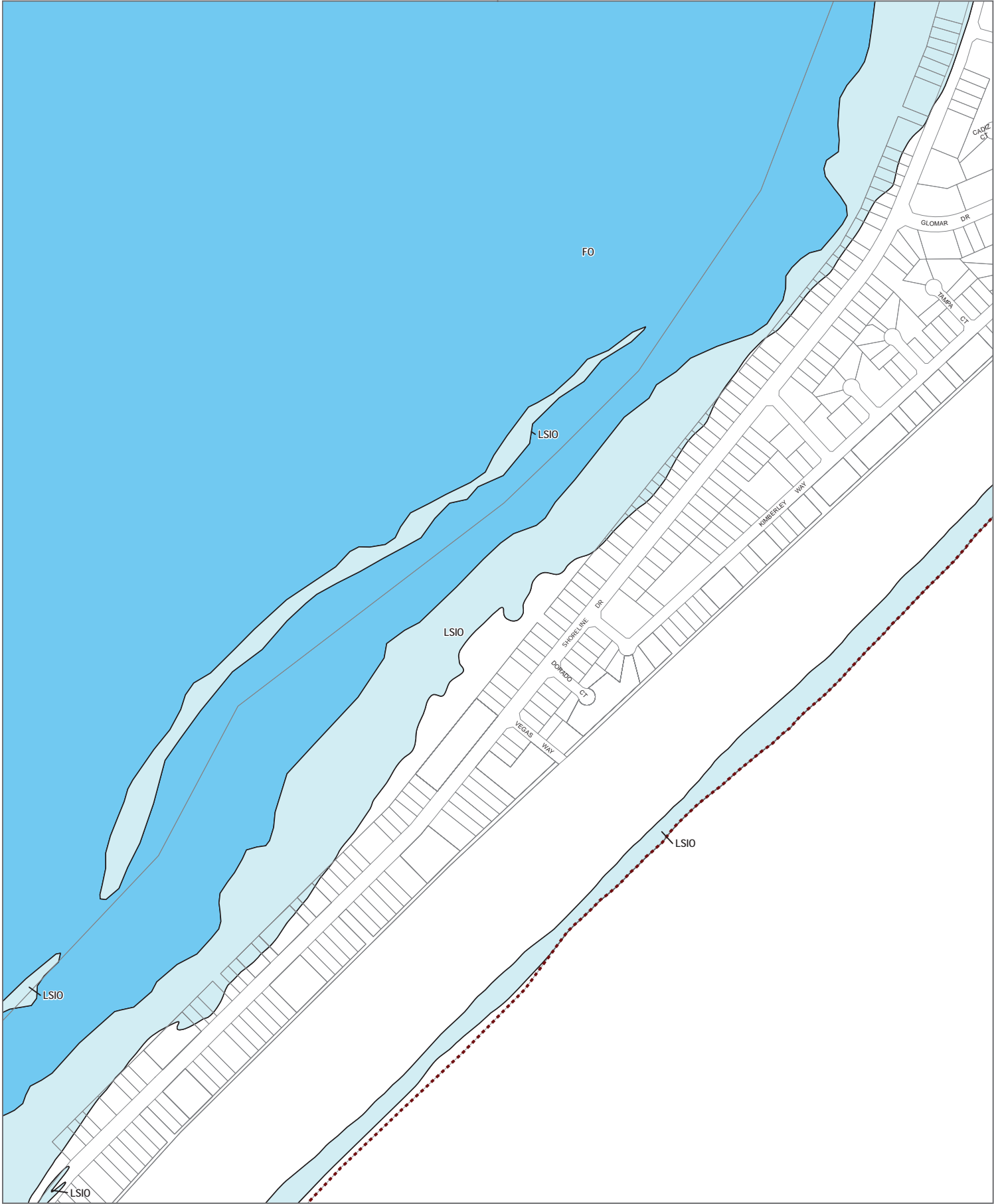
Australian Map Grid Zone 55

N
Planning Group
Printed: 18/04/2019



INDEX TO ADJOINING SCHEME MAPS





LEGEND

- FO - Floodway Overlay
- LSIO - Land Subject to Inundation Overlay

Municipal Boundary

Disclaimer
This publication may be of assistance to you but the State of Victoria and its employees do not guarantee that the publication is without flaw of any kind or is wholly appropriate for your particular purposes and therefore disclaims all liability for any error, loss or other consequence which may arise from you relying on any information in this publication.

© The State of Victoria Department of Environment, Land, Water and Planning 2018

0 150 300
Meters

N

Australian Map Grid Zone 55

Planning Group


Printed: 18/04/2019



Environment,
Land, Water
and Planning

INDEX TO ADJOINING SCHEME MAPS



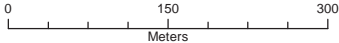


LEGEND
LSIO - Land Subject to Inundation Overlay

Municipal Boundary

Disclaimer
This publication may be of assistance to you but the State of Victoria and its employees do not guarantee that the publication is without flaw of any kind or is wholly appropriate for your particular purposes and therefore disclaims all liability for any error, loss or other consequence which may arise from you relying on any information in this publication.

© The State of Victoria Department of Environment, Land, Water and Planning 2018



Australian Map Grid Zone 55

N

Planning Group

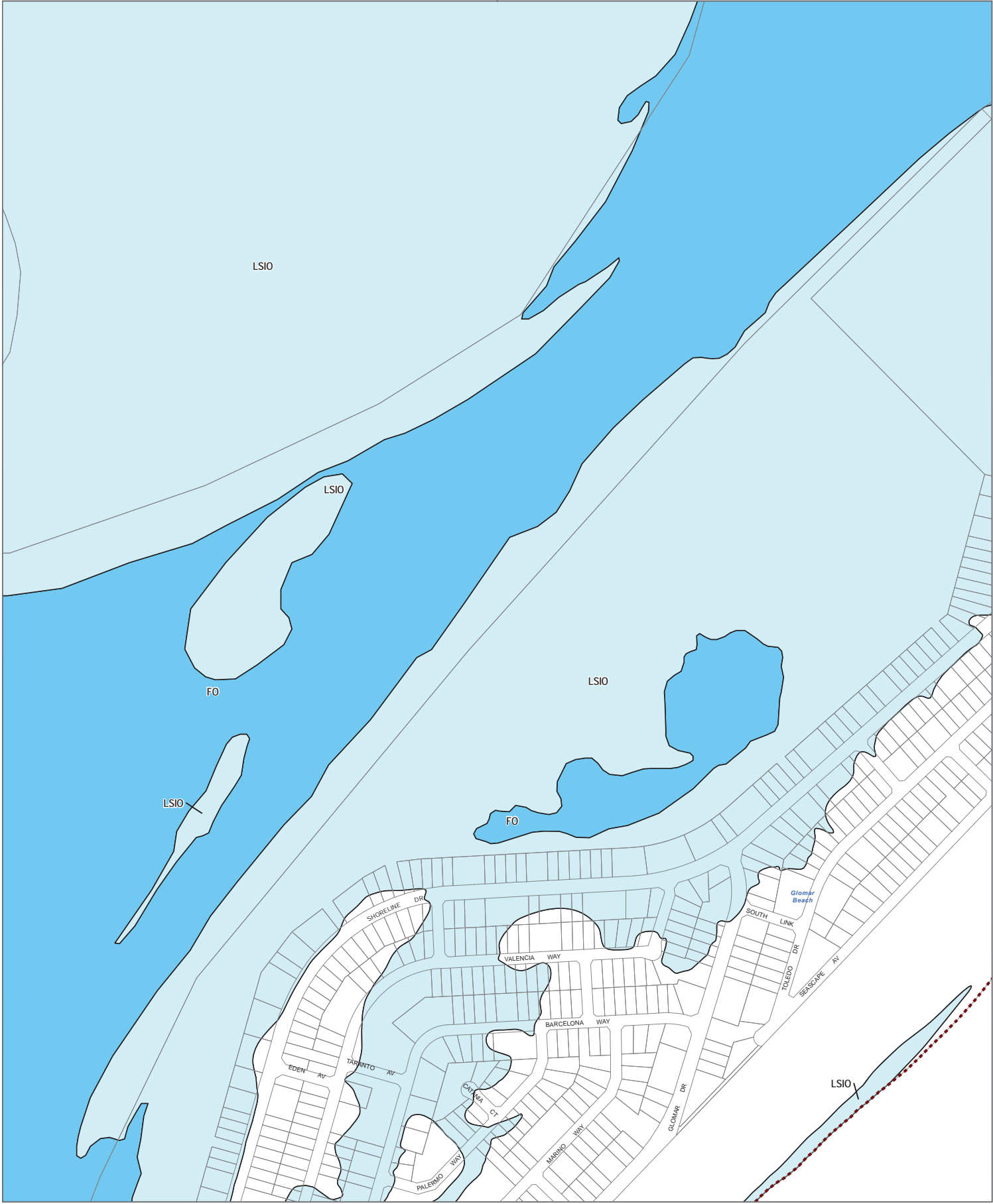
Printed: 18/04/2019



Environment,
Land, Water
and Planning

INDEX TO ADJOINING SCHEME MAPS





LEGEND

- FO - Floodway Overlay
- LSIO - Land Subject to Inundation Overlay

Municipal Boundary

Disclaimer
This publication may be of assistance to you but the State of Victoria and its employees do not guarantee that the publication is without flaw of any kind or is wholly appropriate for your particular purposes and therefore disclaims all liability for any error, loss or other consequence which may arise from you relying on any information in this publication.

© The State of Victoria Department of Environment, Land, Water and Planning 2018

0 150 300
Meters

N

Planning Group

Printed: 18/04/2019

Australian Map Grid Zone 55

VICTORIA
State Government

Environment, Land, Water and Planning

INDEX TO ADJOINING SCHEME MAPS



LEGEND

- FO - Floodway Overlay
- LSIO - Land Subject to Inundation Overlay

Municipal Boundary

Disclaimer
This publication may be of assistance to you but the State of Victoria and its employees do not guarantee that the publication is without flaw of any kind or is wholly appropriate for your particular purposes and therefore disclaims all liability for any error, loss or other consequence which may arise from you relying on any information in this publication.

© The State of Victoria Department of Environment, Land, Water and Planning 2018

0 150 300
Meters

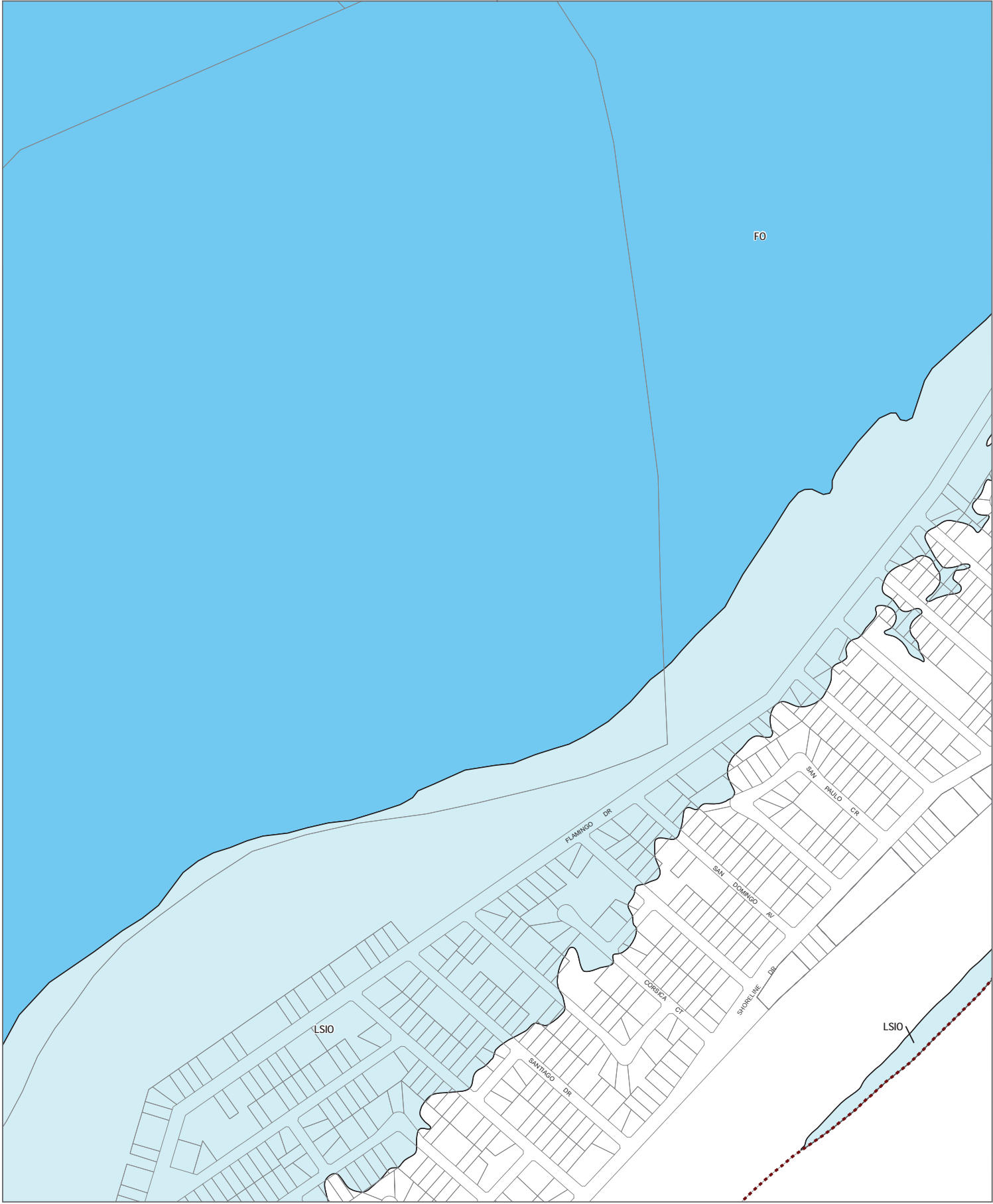
Australian Map Grid Zone 55

N
Planning Group
Printed: 18/04/2019



INDEX TO ADJOINING SCHEME MAPS





LEGEND

- FO - Floodway Overlay
- LSIO - Land Subject to Inundation Overlay

Municipal Boundary

Disclaimer
This publication may be of assistance to you but the State of Victoria and its employees do not guarantee that the publication is without flaw of any kind or is wholly appropriate for your particular purposes and therefore disclaims all liability for any error, loss or other consequence which may arise from you relying on any information in this publication.

© The State of Victoria Department of Environment, Land, Water and Planning 2018

0 150 300
Meters

N

Planning Group

Printed: 18/04/2019

Australian Map Grid Zone 55



Environment,
Land, Water
and Planning

INDEX TO ADJOINING SCHEME MAPS





LEGEND
FO - Floodway Overlay
LSIO - Land Subject to Inundation Overlay

Municipal Boundary

Disclaimer
This publication may be of assistance to you but the State of Victoria and its employees do not guarantee that the publication is without flaw of any kind or is wholly appropriate for your particular purposes and therefore disclaims all liability for any error, loss or other consequence which may arise from you relying on any information in this publication.

© The State of Victoria Department of Environment, Land, Water and Planning 2018

0 150 300
Meters

N

Planning Group

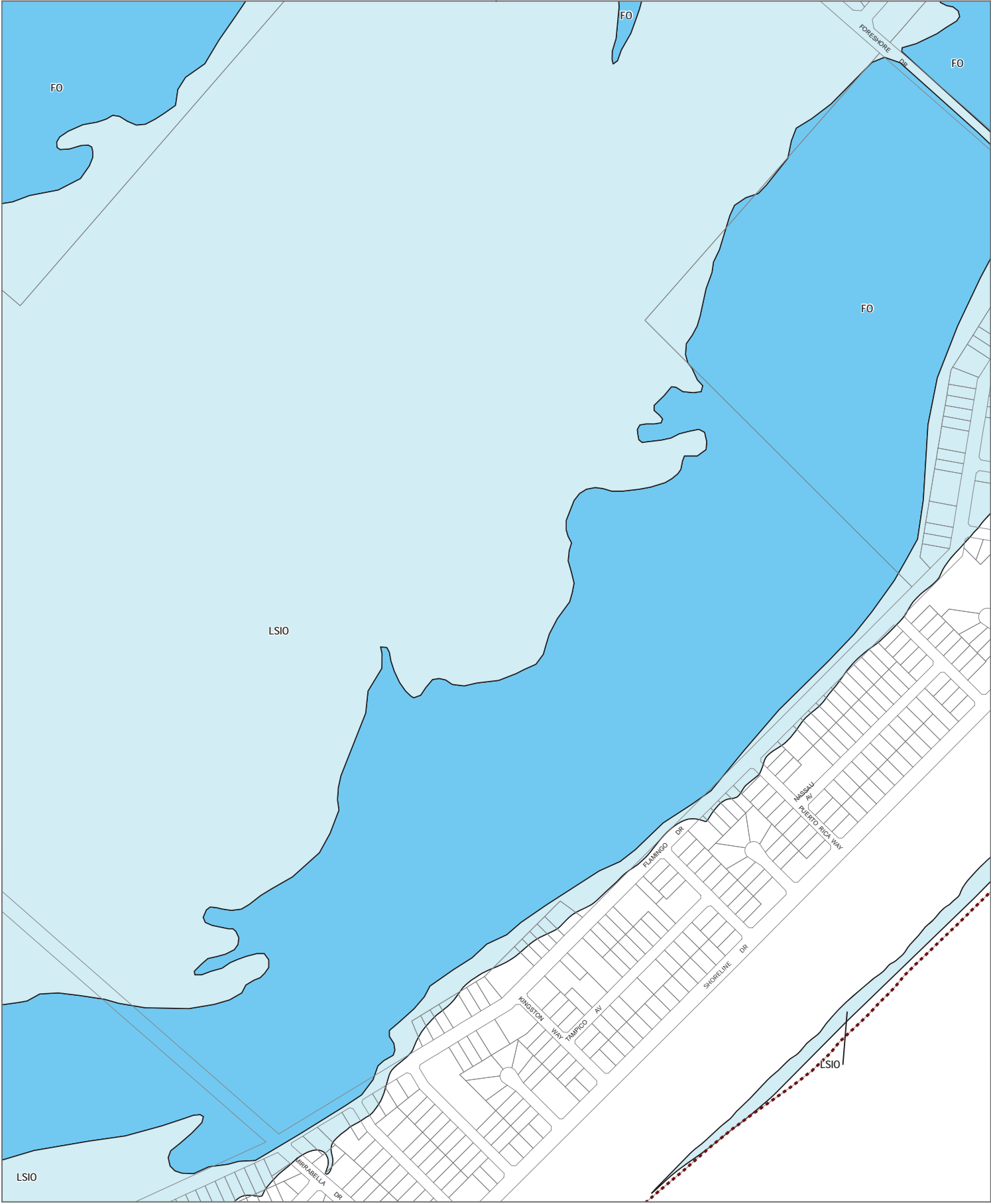
Printed: 18/04/2019



Environment,
Land, Water
and Planning


INDEX TO ADJOINING SCHEME MAPS





LEGEND

- FO - Floodway Overlay
- LSIO - Land Subject to Inundation Overlay

 Municipal Boundary

Disclaimer
This publication may be of assistance to you but the State of Victoria and its employees do not guarantee that the publication is without flaw of any kind or is wholly appropriate for your particular purposes and therefore disclaims all liability for any error, loss or other consequence which may arise from you relying on any information in this publication.

© The State of Victoria Department of Environment, Land, Water and Planning 2018


0 150 300
Meters

Australian Map Grid Zone 55

N


Planning Group

Printed: 18/04/2019



Environment, Land, Water and Planning

INDEX TO ADJOINING SCHEME MAPS





LEGEND

- FO - Floodway Overlay
- LSIO - Land Subject to Inundation Overlay

Municipal Boundary

Disclaimer
This publication may be of assistance to you but the State of Victoria and its employees do not guarantee that the publication is without flaw of any kind or is wholly appropriate for your particular purposes and therefore disclaims all liability for any error, loss or other consequence which may arise from you relying on any information in this publication.

© The State of Victoria Department of Environment, Land, Water and Planning 2018

0 150 300
Meters

Australian Map Grid Zone 55

N
Planning Group
Printed: 18/04/2019



INDEX TO ADJOINING SCHEME MAPS





LEGEND

- FO - Floodway Overlay
- LSIO - Land Subject to Inundation Overlay

Municipal Boundary

Disclaimer
This publication may be of assistance to you but the State of Victoria and its employees do not guarantee that the publication is without flaw of any kind or is wholly appropriate for your particular purposes and therefore disclaims all liability for any error, loss or other consequence which may arise from you relying on any information in this publication.

© The State of Victoria Department of Environment, Land, Water and Planning 2018

0 150 300
Meters

Australian Map Grid Zone 55

N

Planning Group

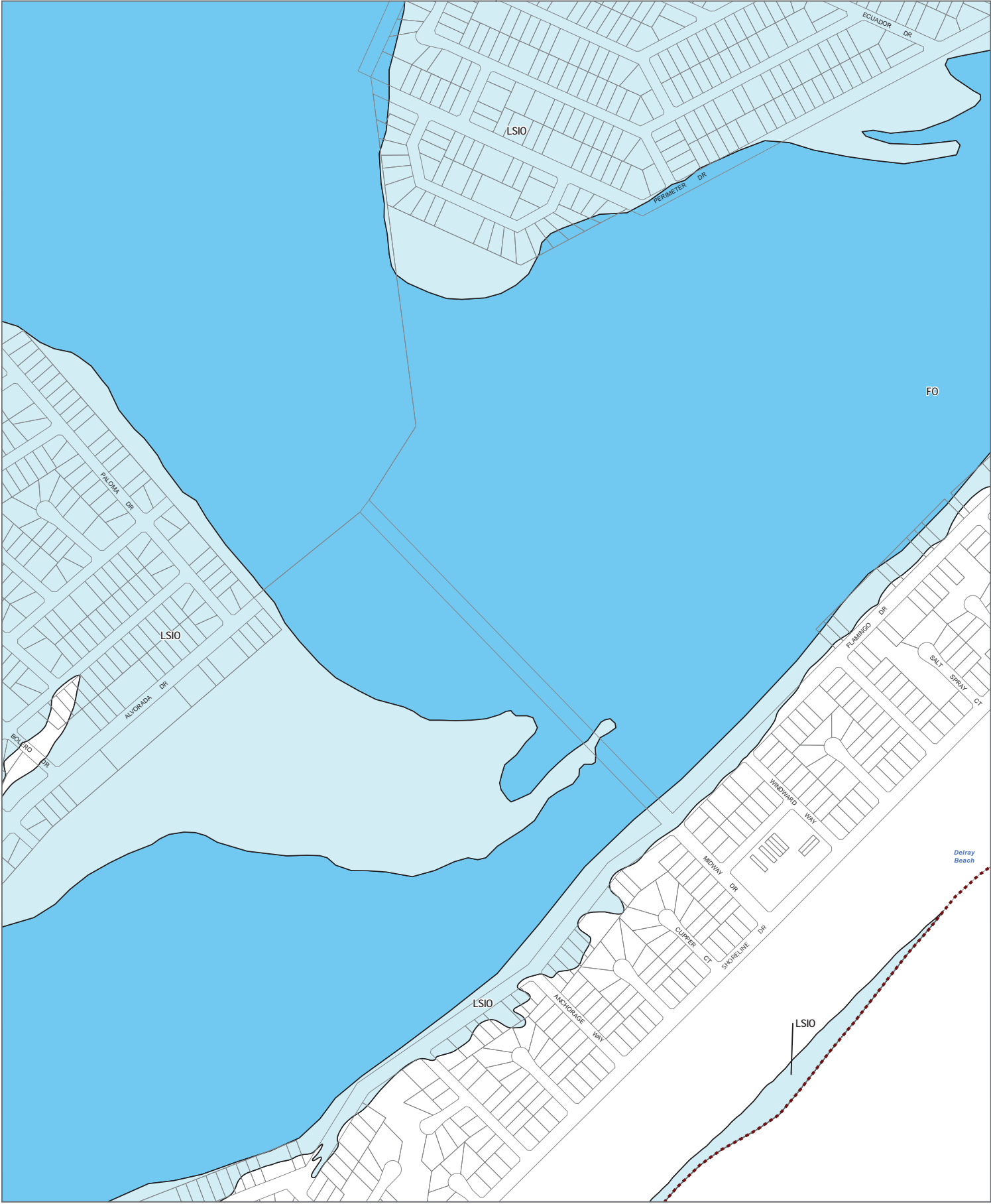
Printed: 18/04/2019



Environment,
Land, Water
and Planning

INDEX TO ADJOINING SCHEME MAPS





LEGEND

- FO - Floodway Overlay
- LSIO - Land Subject to Inundation Overlay

Municipal Boundary

Disclaimer
This publication may be of assistance to you but the State of Victoria and its employees do not guarantee that the publication is without flaw of any kind or is wholly appropriate for your particular purposes and therefore disclaims all liability for any error, loss or other consequence which may arise from you relying on any information in this publication.

© The State of Victoria Department of Environment, Land, Water and Planning 2018

0 150 300
Meters

Australian Map Grid Zone 55

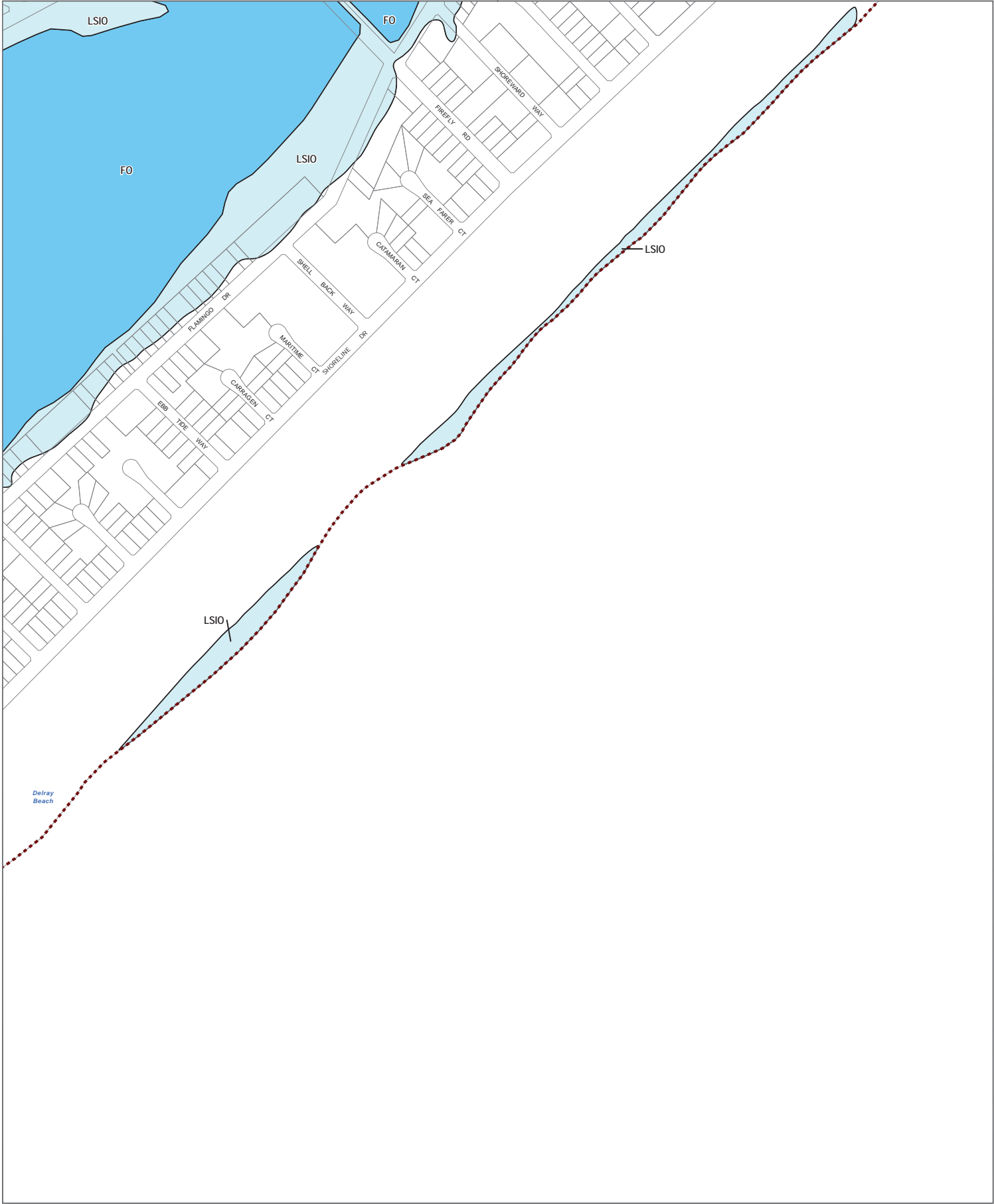
N

Planning Group

Printed: 18/04/2019

Environment, Land, Water and Planning

INDEX TO ADJOINING SCHEME MAPS



LEGEND

- FO - Floodway Overlay
- LSIO - Land Subject to Inundation Overlay

Municipal Boundary

Disclaimer
This publication may be of assistance to you but the State of Victoria and its employees do not guarantee that the publication is without flaw of any kind or is wholly appropriate for your particular purposes and therefore disclaims all liability for any error, loss or other consequence which may arise from you relying on any information in this publication.

© The State of Victoria Department of Environment, Land, Water and Planning 2018

0 150 300
Meters

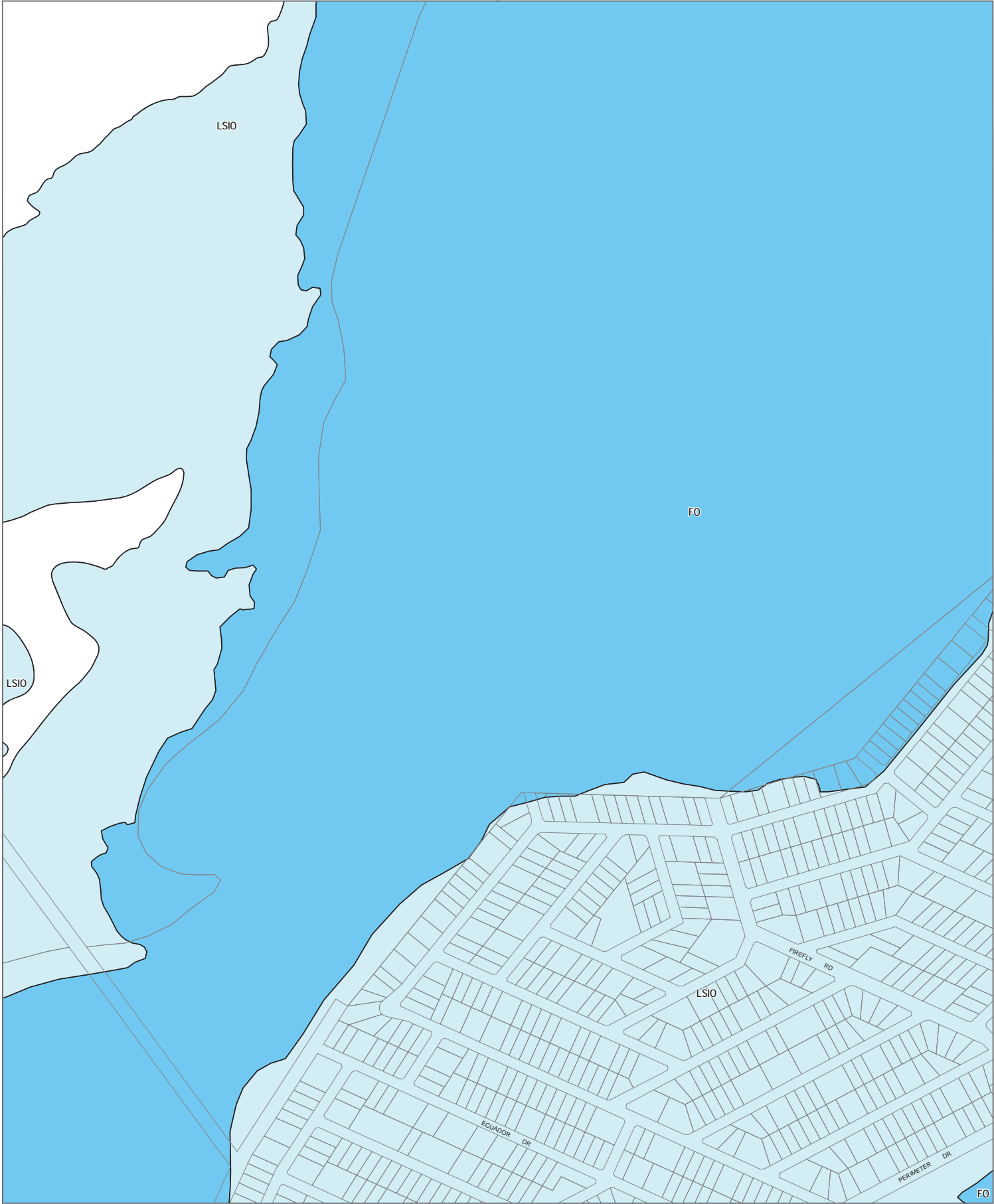
Australian Map Grid Zone 55

N
Planning Group
Printed: 18/04/2019



INDEX TO ADJOINING SCHEME MAPS





LEGEND

- FO - Floodway Overlay
- LSIO - Land Subject to Inundation Overlay

Municipal Boundary

Disclaimer
This publication may be of assistance to you but the State of Victoria and its employees do not guarantee that the publication is without flaw of any kind or is wholly appropriate for your particular purposes and therefore disclaims all liability for any error, loss or other consequence which may arise from you relying on any information in this publication.

© The State of Victoria Department of Environment, Land, Water and Planning 2018

0 150 300
Meters

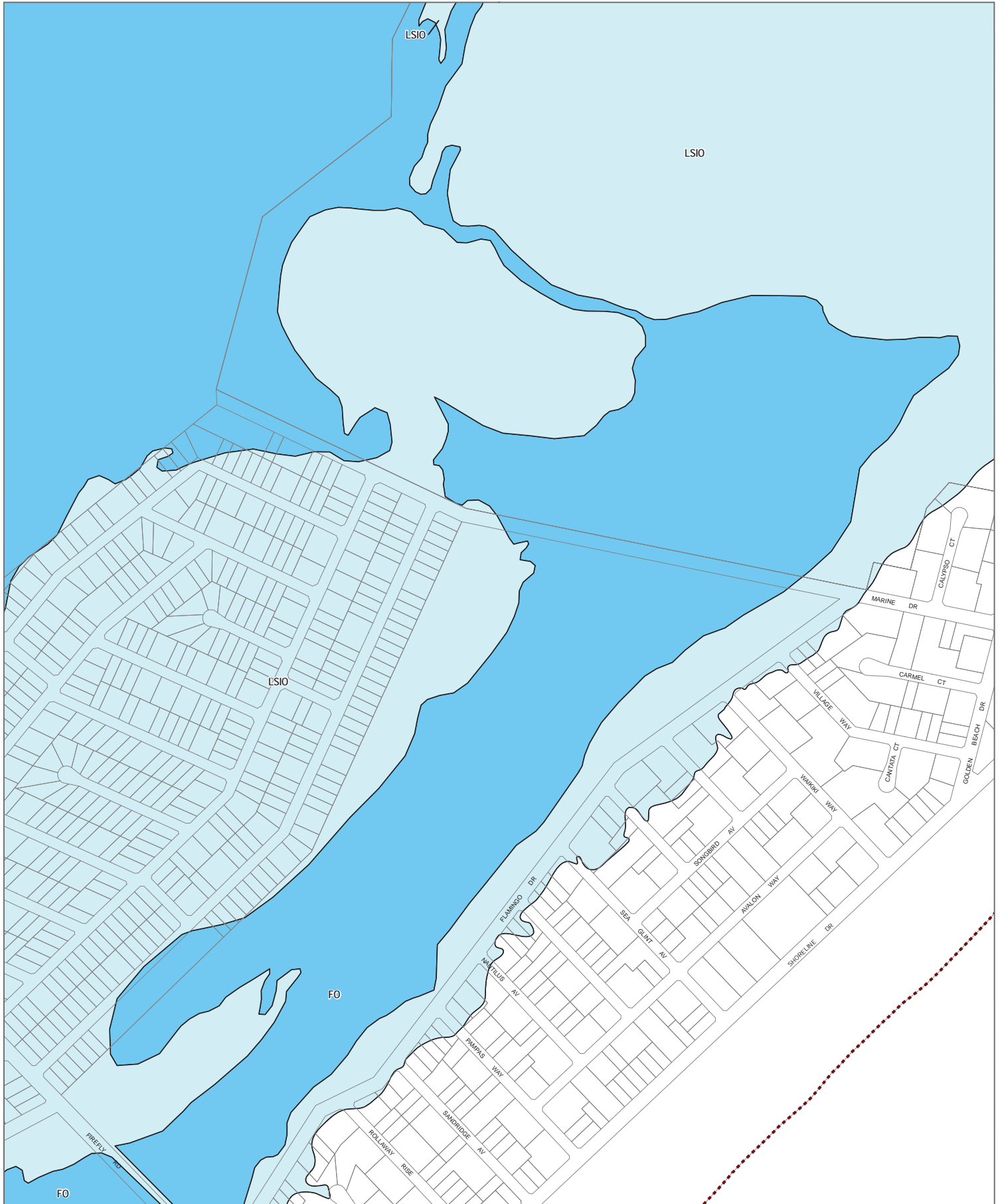
Australian Map Grid Zone 55

N
Planning Group
Printed: 18/04/2019



INDEX TO ADJOINING SCHEME MAPS





LEGEND
 FO - Floodway Overlay
 LSIO - Land Subject to Inundation Overlay

Municipal Boundary

Disclaimer
 This publication may be of assistance to you but the State of Victoria and its employees do not guarantee that the publication is without flaw of any kind or is wholly appropriate for your particular purposes and therefore disclaims all liability for any error, loss or other consequence which may arise from you relying on any information in this publication.

© The State of Victoria Department of Environment, Land, Water and Planning 2018

0 150 300
Meters

N

Planning Group

Printed: 18/04/2019

Australian Map Grid Zone 55



Environment,
Land, Water
and Planning

INDEX TO ADJOINING SCHEME MAPS

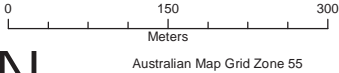




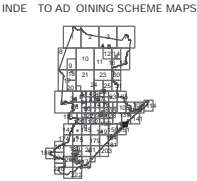
LEGEND
 LSIO - Land Subject to Inundation Overlay

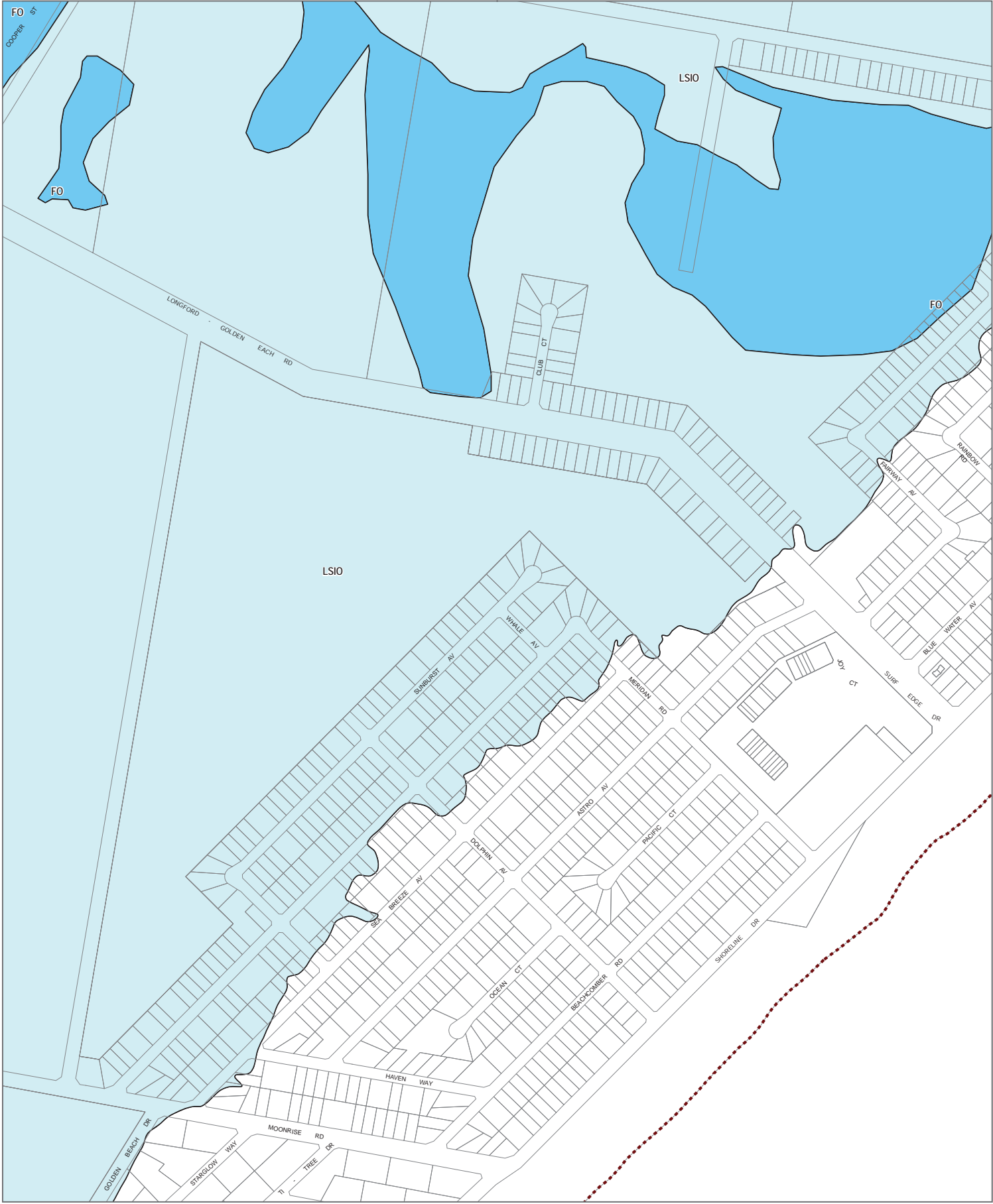
Municipal Boundary

Disclaimer
This publication may be of assistance to you but the State of Victoria and its employees do not guarantee that the publication is without flaw of any kind or is wholly appropriate for your particular purposes and therefore disclaims all liability for any error, loss or other consequence which may arise from you relying on any information in this publication.
© The State of Victoria Department of Environment, Land, Water and Planning 2018



Planning Group
Printed: 18/04/2019





LEGEND

- FO - Floodway Overlay
- LSIO - Land Subject to Inundation Overlay

Municipal Boundary

Disclaimer
This publication may be of assistance to you but the State of Victoria and its employees do not guarantee that the publication is without flaw of any kind or is wholly appropriate for your particular purposes and therefore disclaims all liability for any error, loss or other consequence which may arise from you relying on any information in this publication.

© The State of Victoria Department of Environment, Land, Water and Planning 2018

0 150 300
Meters

Australian Map Grid Zone 55

N

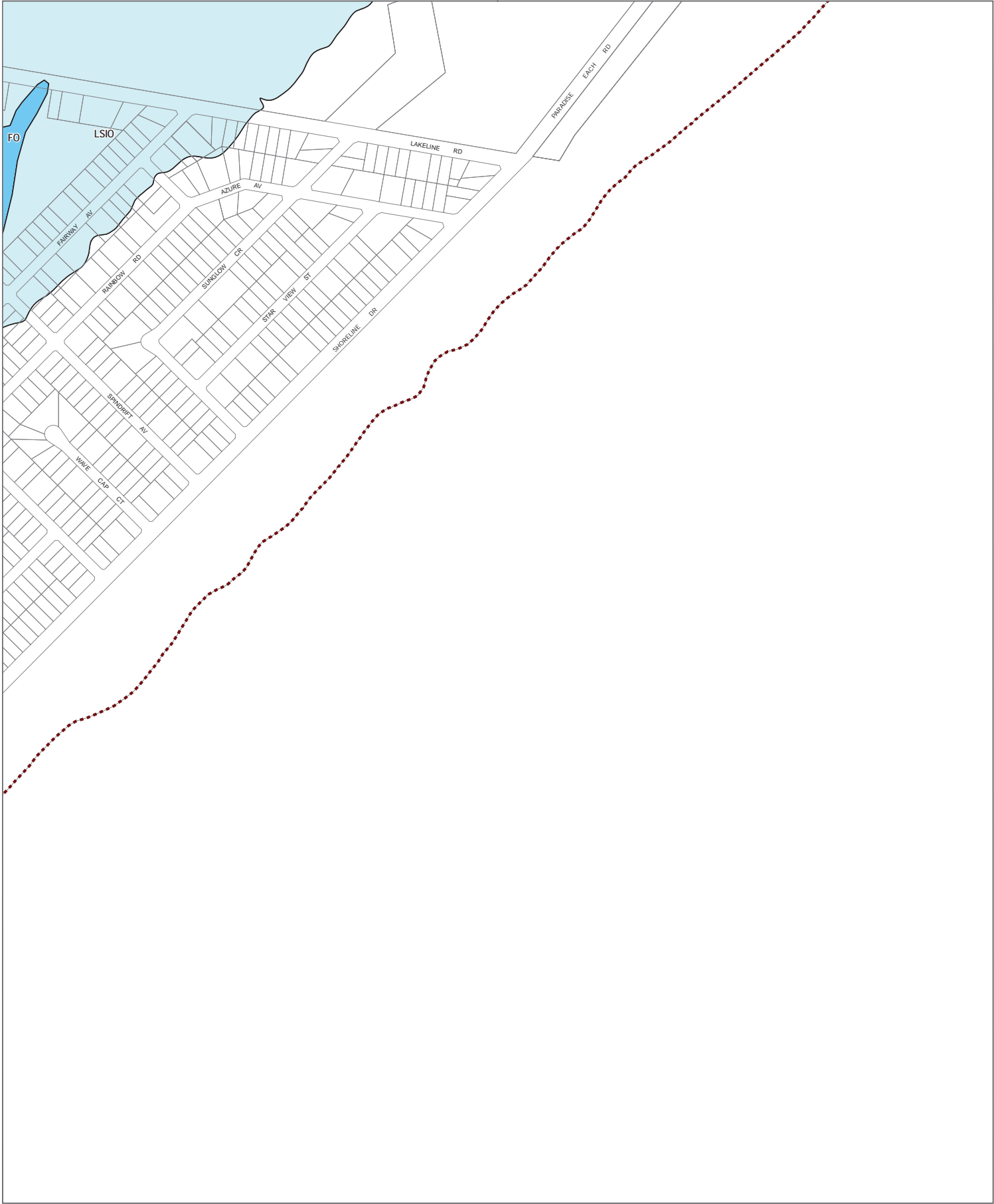
Planning Group

Printed: 18/04/2019

VICTORIA
State Government

Environment,
Land, Water
and Planning

INDEX TO ADJOINING SCHEME MAPS



LEGEND
FO - Floodway Overlay
LSIO - Land Subject to Inundation Overlay

Municipal Boundary

Disclaimer
This publication may be of assistance to you but the State of Victoria and its employees do not guarantee that the publication is without flaw of any kind or is wholly appropriate for your particular purposes and therefore disclaims all liability for any error, loss or other consequence which may arise from you relying on any information in this publication.
© The State of Victoria Department of Environment, Land, Water and Planning 2018

0 150 300
Meters

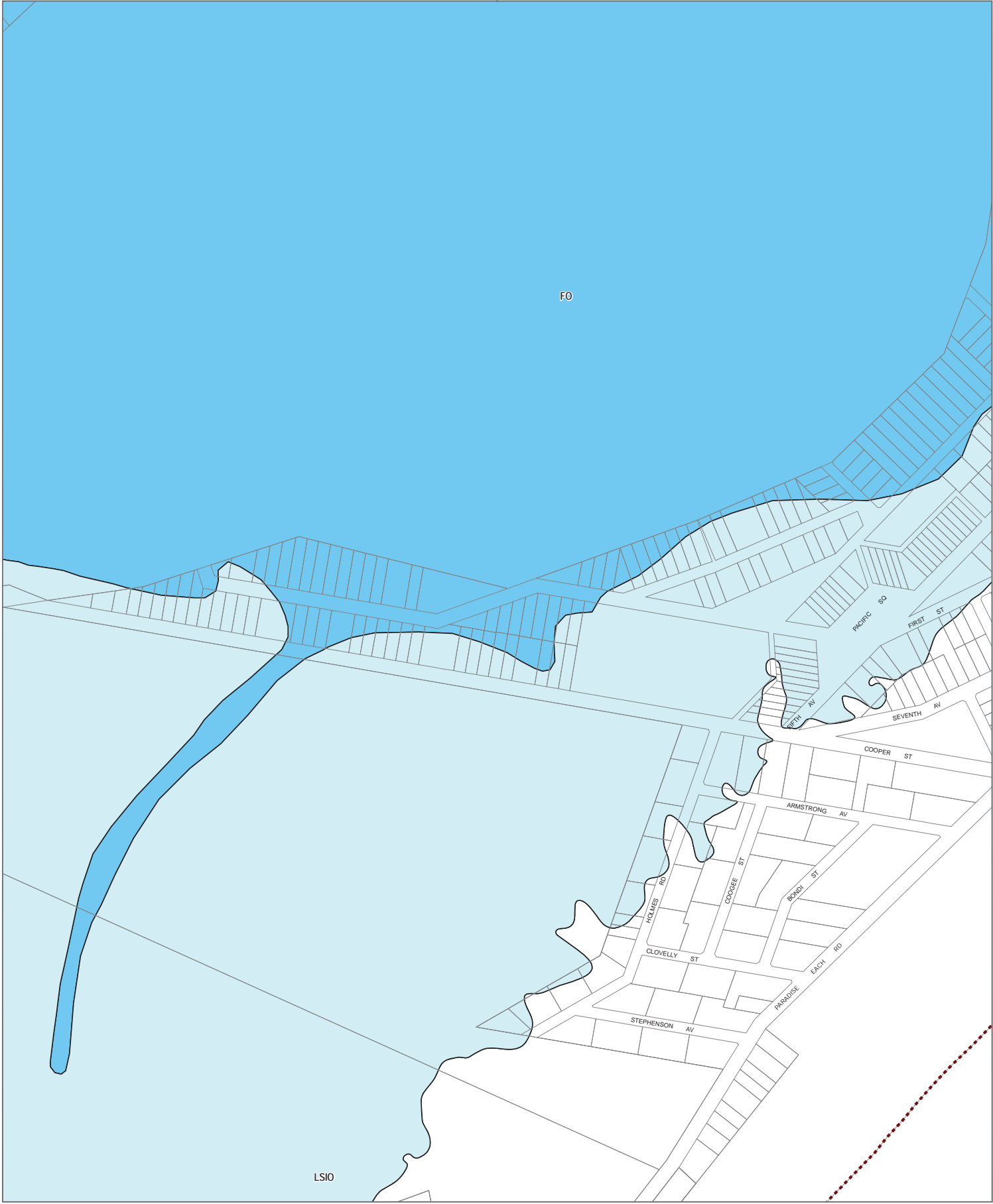
Australian Map Grid Zone 55

N
Planning Group
Printed: 18/04/2019



INDEX TO ADJOINING SCHEME MAPS





LEGEND
FO - Floodway Overlay
LSIO - Land Subject to Inundation Overlay

Municipal Boundary

Disclaimer
This publication may be of assistance to you but the State of Victoria and its employees do not guarantee that the publication is without flaw of any kind or is wholly appropriate for your particular purposes and therefore disclaims all liability for any error, loss or other consequence which may arise from you relying on any information in this publication.
© The State of Victoria Department of Environment, Land, Water and Planning 2018

0 150 300
Meters
Australian Map Grid Zone 55

N

Planning Group

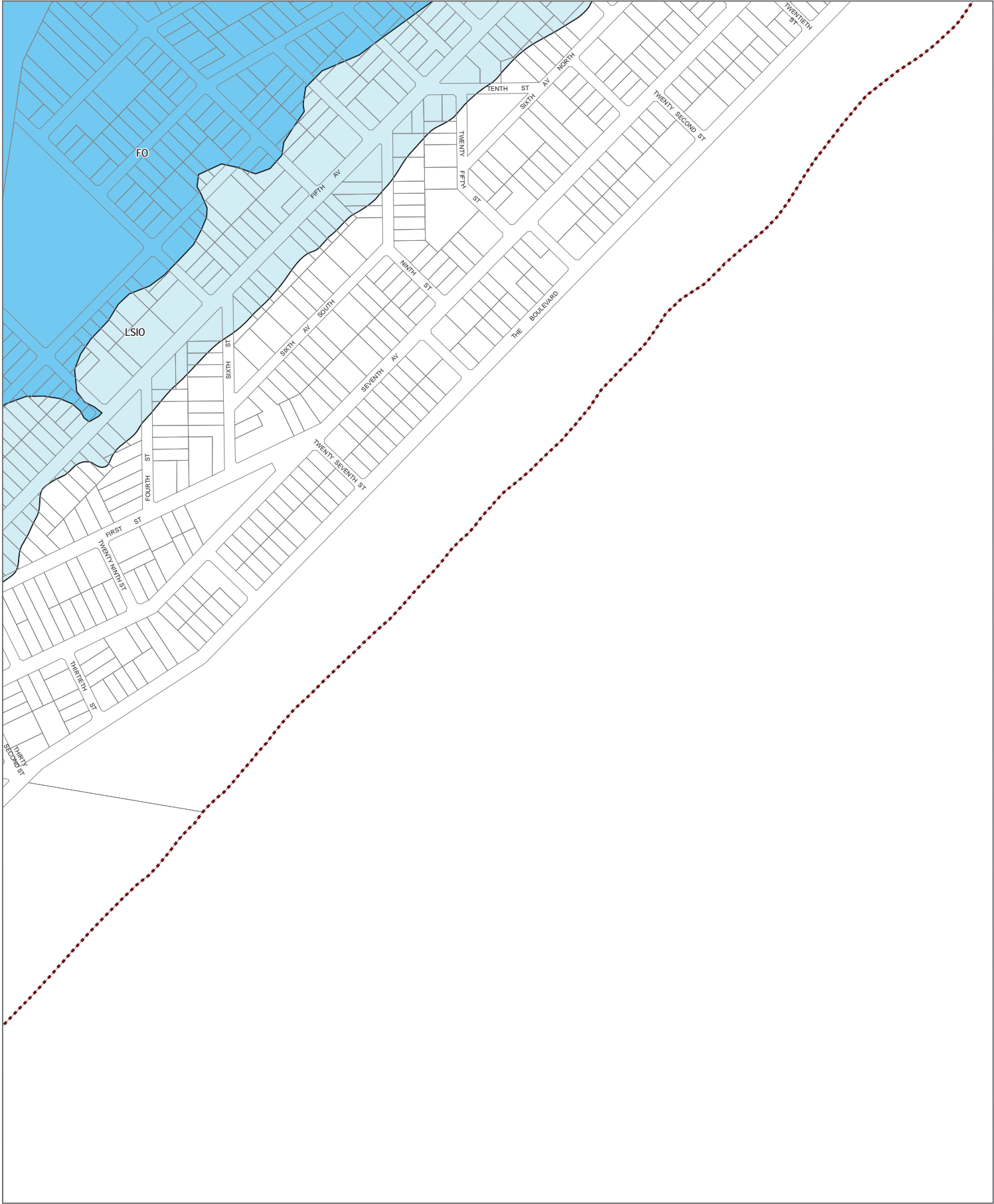
Printed: 18/04/2019



Environment, Land, Water and Planning

INDEX TO ADJOINING SCHEME MAPS





- LEGEND
- FO - Floodway Overlay
 - LSIO - Land Subject to Inundation Overlay

Municipal Boundary

Disclaimer
This publication may be of assistance to you but the State of Victoria and its employees do not guarantee that the publication is without flaw of any kind or is wholly appropriate for your particular purposes and therefore disclaims all liability for any error, loss or other consequence which may arise from you relying on any information in this publication.

© The State of Victoria Department of Environment, Land, Water and Planning 2018

0 150 300
Meters

Australian Map Grid Zone 55

N
Planning Group

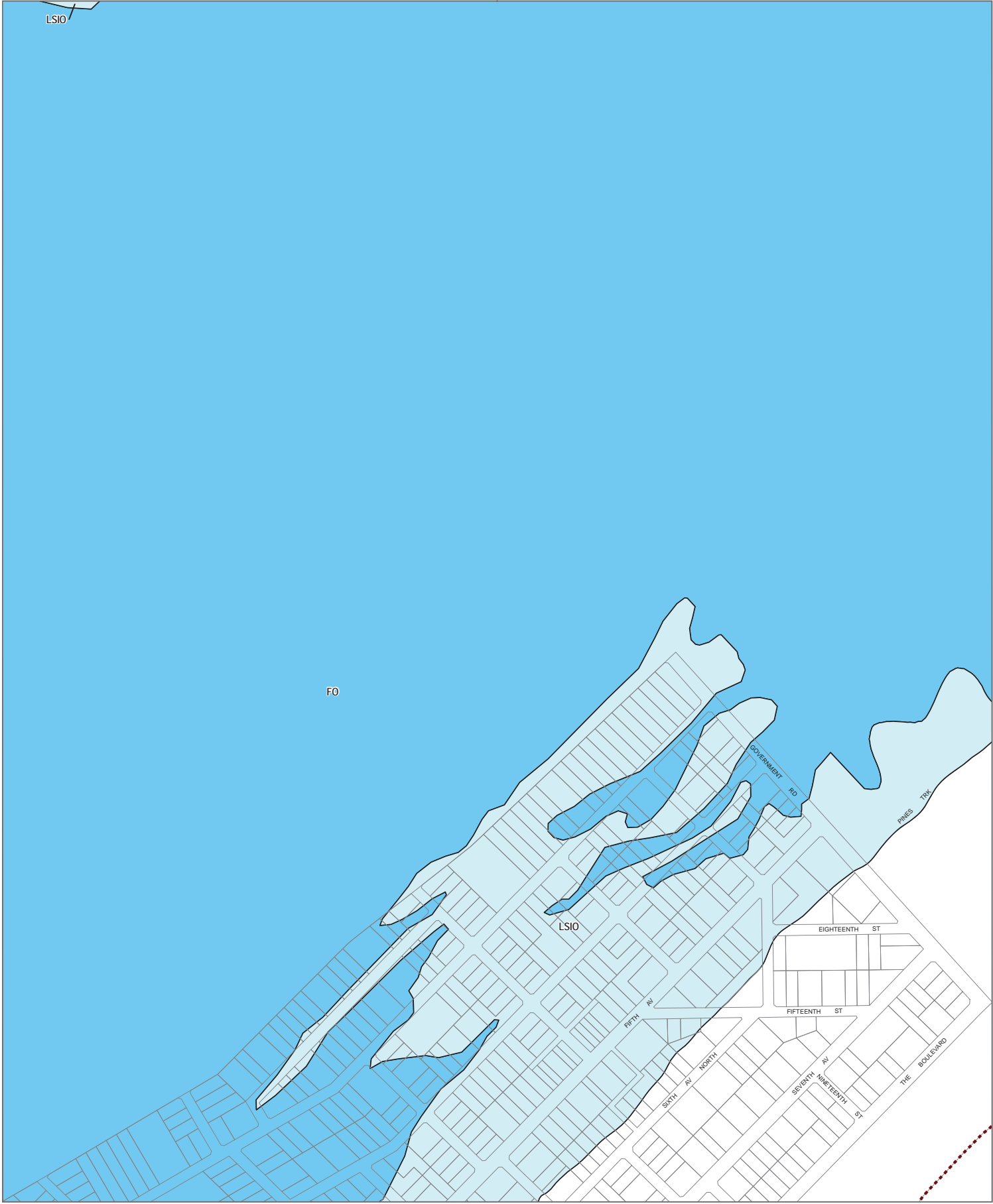


Environment,
Land, Water
and Planning

Printed: 18/04/2019

INDEX TO ADJOINING SCHEME MAPS





LEGEND

- FO - Floodway Overlay
- LSIO - Land Subject to Inundation Overlay

Municipal Boundary

Disclaimer
This publication may be of assistance to you but the State of Victoria and its employees do not guarantee that the publication is without flaw of any kind or is wholly appropriate for your particular purposes and therefore disclaims all liability for any error, loss or other consequence which may arise from you relying on any information in this publication.

© The State of Victoria Department of Environment, Land, Water and Planning 2018

0 150 300
Meters

N

Planning Group

Printed: 18/04/2019

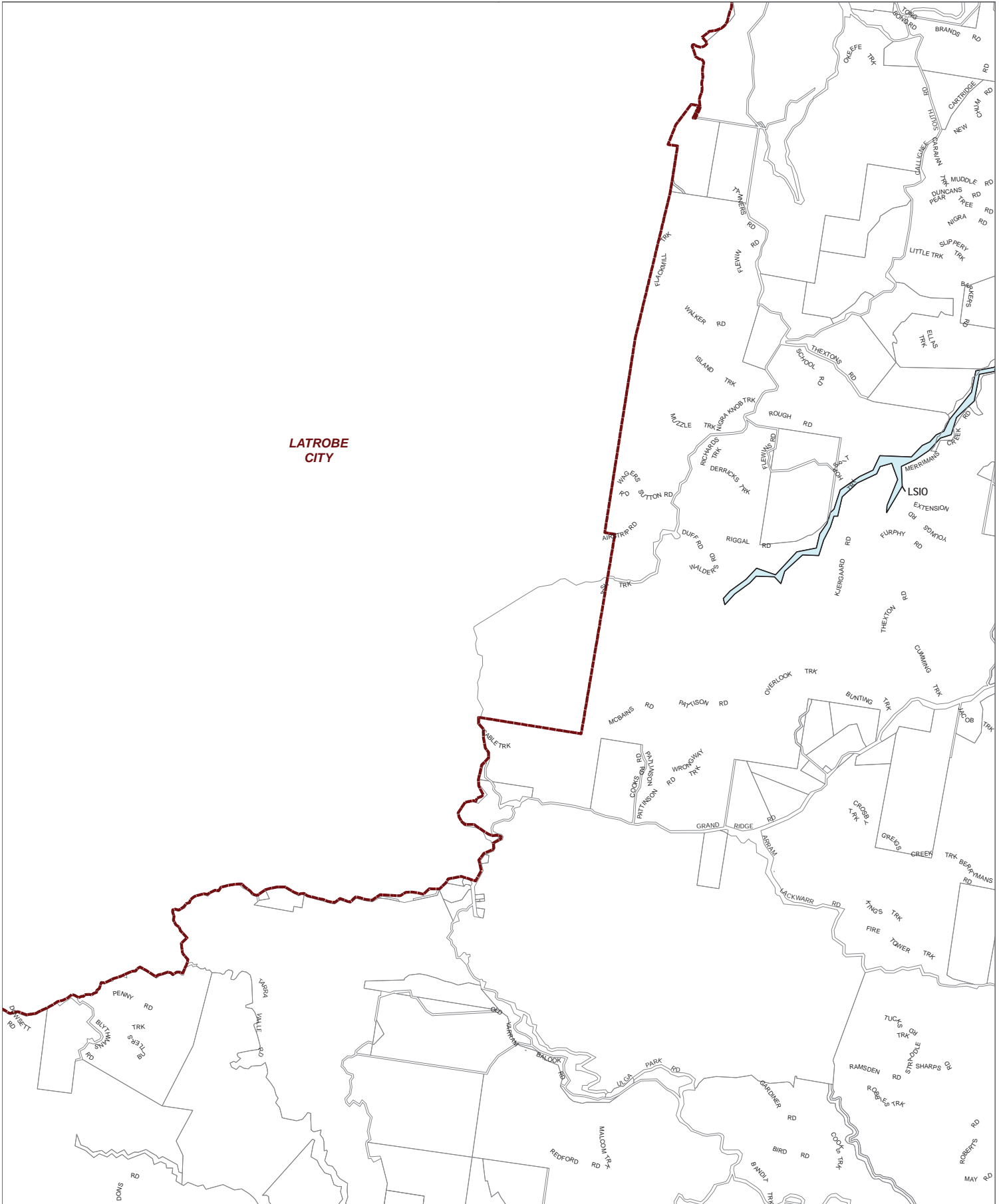
Australian Map Grid Zone 55



Environment, Land, Water and Planning

INDEX TO ADJOINING SCHEME MAPS





LEGEND
 FO - Floodway Overlay
 LSIO - Land Subject to Inundation Overlay

Municipal Boundary

Disclaimer
 This publication may be of assistance to you but the State of Victoria and its employees do not guarantee that the publication is without flaw of any kind or is wholly appropriate for your particular purposes and therefore disclaims all liability for any error, loss or other consequence which may arise from you relying on any information in this publication.

© The State of Victoria Department of Environment, Land, Water and Planning 2018

0 1,250 2,500
 Meters

N

Australian Map Grid Zone 55

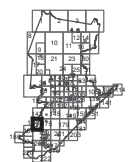
Planning Group

Printed: 18/04/2019



Environment,
Land, Water
and Planning

INDEX TO ADJOINING SCHEME MAPS





LEGEND
 FO - Floodway Overlay
 LSIO - Land Subject to Inundation Overlay

Municipal Boundary

Disclaimer
 This publication may be of assistance to you but the State of Victoria and its employees do not guarantee that the publication is without flaw of any kind or is wholly appropriate for your particular purposes and therefore disclaims all liability for any error, loss or other consequence which may arise from you relying on any information in this publication.

© The State of Victoria Department of Environment, Land, Water and Planning 2018

0 1,250 2,500
 Meters

N

Planning Group

Printed: 18/04/2019

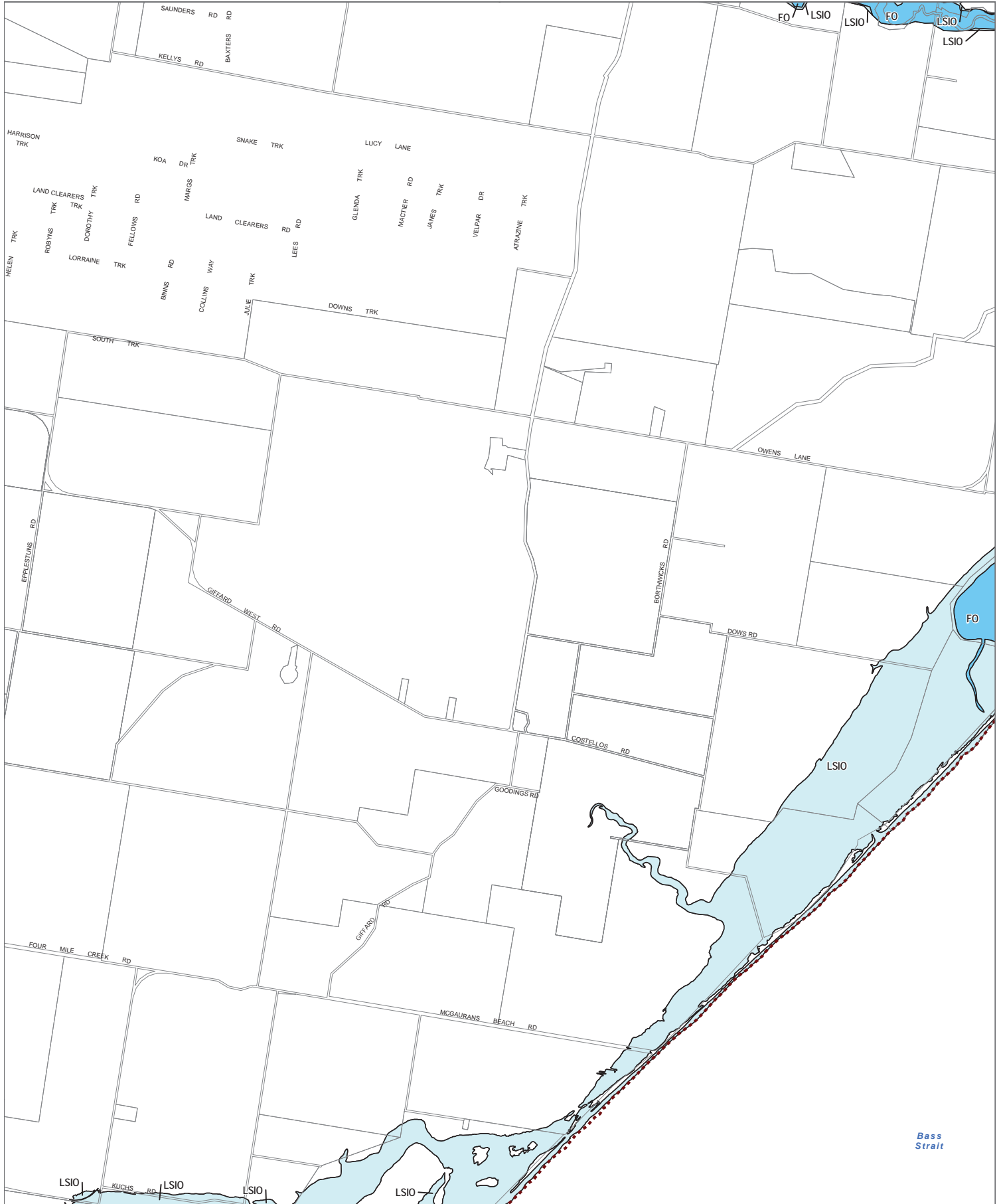


Environment,
Land, Water
and Planning

INDEX TO ADJOINING SCHEME MAPS



WELLINGTON PLANNING SCHEME - LOCAL PROVISION AMENDMENT C99



LEGEND
 FO - Floodway Overlay
 LSIO - Land Subject to Inundation Overlay

Municipal Boundary

Disclaimer
 This publication may be of assistance to you but the State of Victoria and its employees do not guarantee that the publication is without flaw of any kind or is wholly appropriate for your particular purposes and therefore disclaims all liability for any error, loss or other consequence which may arise from you relying on any information in this publication.

© The State of Victoria Department of Environment, Land, Water and Planning 2018

0 1,250 2,500
 Meters
 Australian Map Grid Zone 55

N

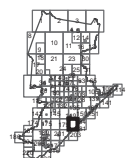
Planning Group

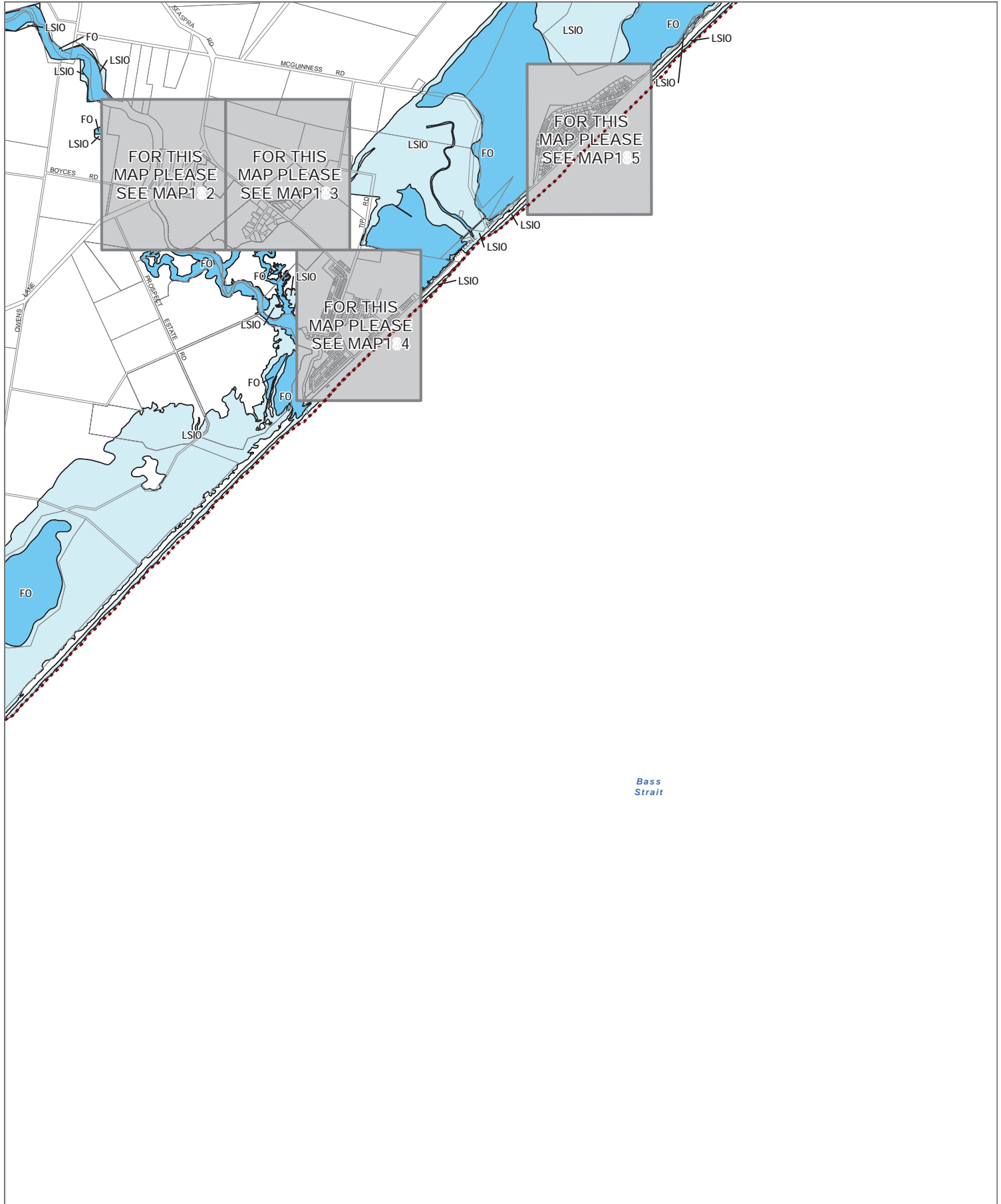
Printed: 18/04/2019



Environment,
Land, Water
and Planning

INDEX TO ADJOINING SCHEME MAPS





LEGEND
 FO - Floodway Overlay
 LSIO - Land Subject to Inundation Overlay

Municipal Boundary

Disclaimer
 This publication may be of assistance to you but the State of Victoria and its employees do not guarantee that the publication is without flaw of any kind or is wholly appropriate for your particular purposes and therefore disclaims all liability for any error, loss or other consequence which may arise from you relying on any information in this publication.

© The State of Victoria Department of Environment, Land, Water and Planning 2018

0 1,250 2,500
Meters

N

Planning Group

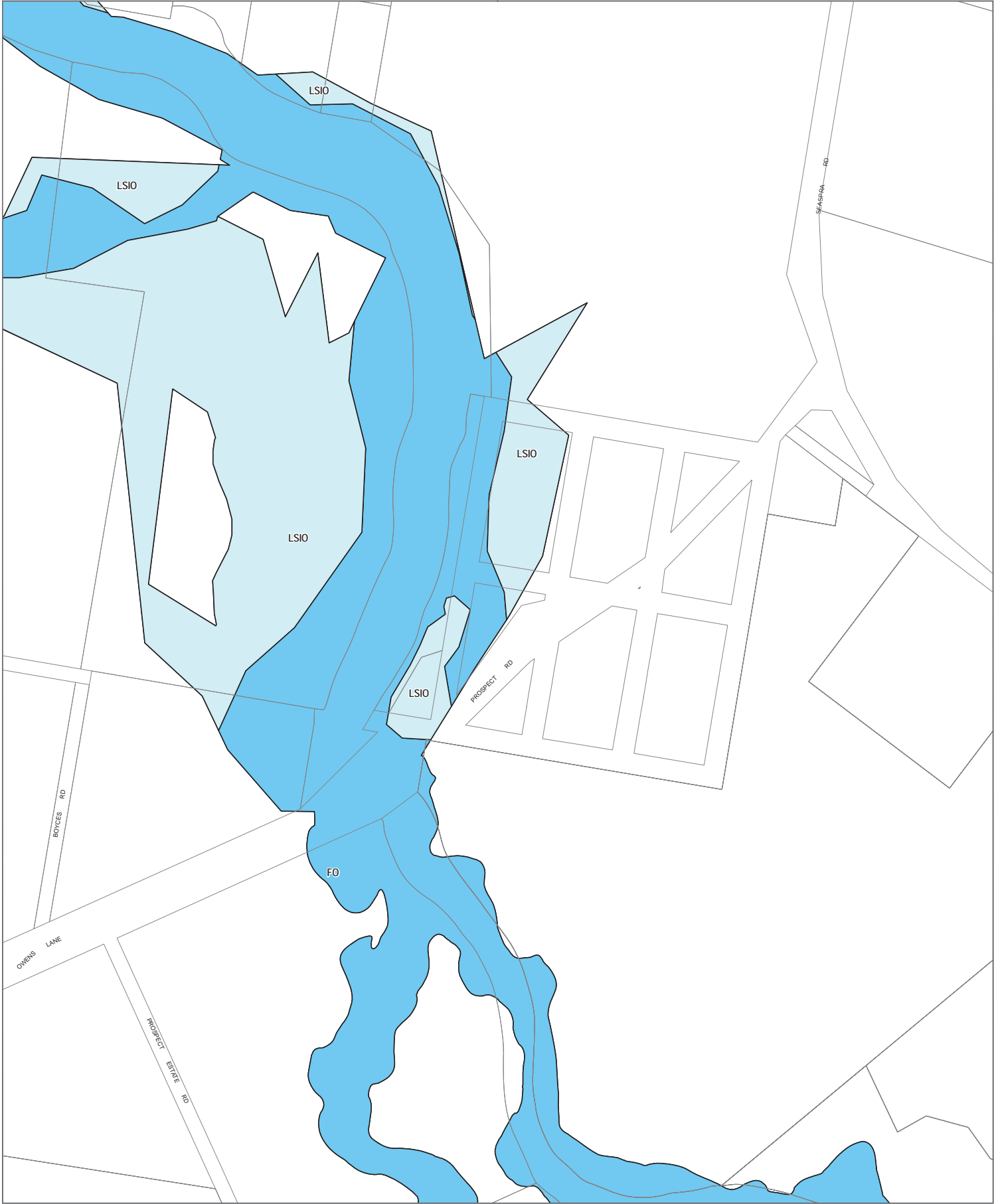
Printed: 18/04/2019



Environment,
Land, Water
and Planning

INDEX TO ADJOINING SCHEME MAPS





LEGEND

- FO - Floodway Overlay
- LSIO - Land Subject to Inundation Overlay

Municipal Boundary

Disclaimer
This publication may be of assistance to you but the State of Victoria and its employees do not guarantee that the publication is without flaw of any kind or is wholly appropriate for your particular purposes and therefore disclaims all liability for any error, loss or other consequence which may arise from you relying on any information in this publication.

© The State of Victoria Department of Environment, Land, Water and Planning 2018

0 150 300
Meters

Australian Map Grid Zone 55

N

Planning Group

Printed: 18/04/2019



Environment,
Land, Water
and Planning

INDEX TO ADJOINING SCHEME MAPS





LEGEND

- FO - Floodway Overlay
- LSIO - Land Subject to Inundation Overlay

Municipal Boundary

Disclaimer
This publication may be of assistance to you but the State of Victoria and its employees do not guarantee that the publication is without flaw of any kind or is wholly appropriate for your particular purposes and therefore disclaims all liability for any error, loss or other consequence which may arise from you relying on any information in this publication.

© The State of Victoria Department of Environment, Land, Water and Planning 2018


0 150 300
Meters

Australian Map Grid Zone 55

N


Planning Group

Printed: 18/04/2019



Environment, Land, Water and Planning

INDEX TO ADJOINING SCHEME MAPS





LEGEND

- FO - Floodway Overlay
- LSIO - Land Subject to Inundation Overlay

Municipal Boundary

Disclaimer
This publication may be of assistance to you but the State of Victoria and its employees do not guarantee that the publication is without flaw of any kind or is wholly appropriate for your particular purposes and therefore disclaims all liability for any error, loss or other consequence which may arise from you relying on any information in this publication.

© The State of Victoria Department of Environment, Land, Water and Planning 2018

0 150 300
Meters

Australian Map Grid Zone 55

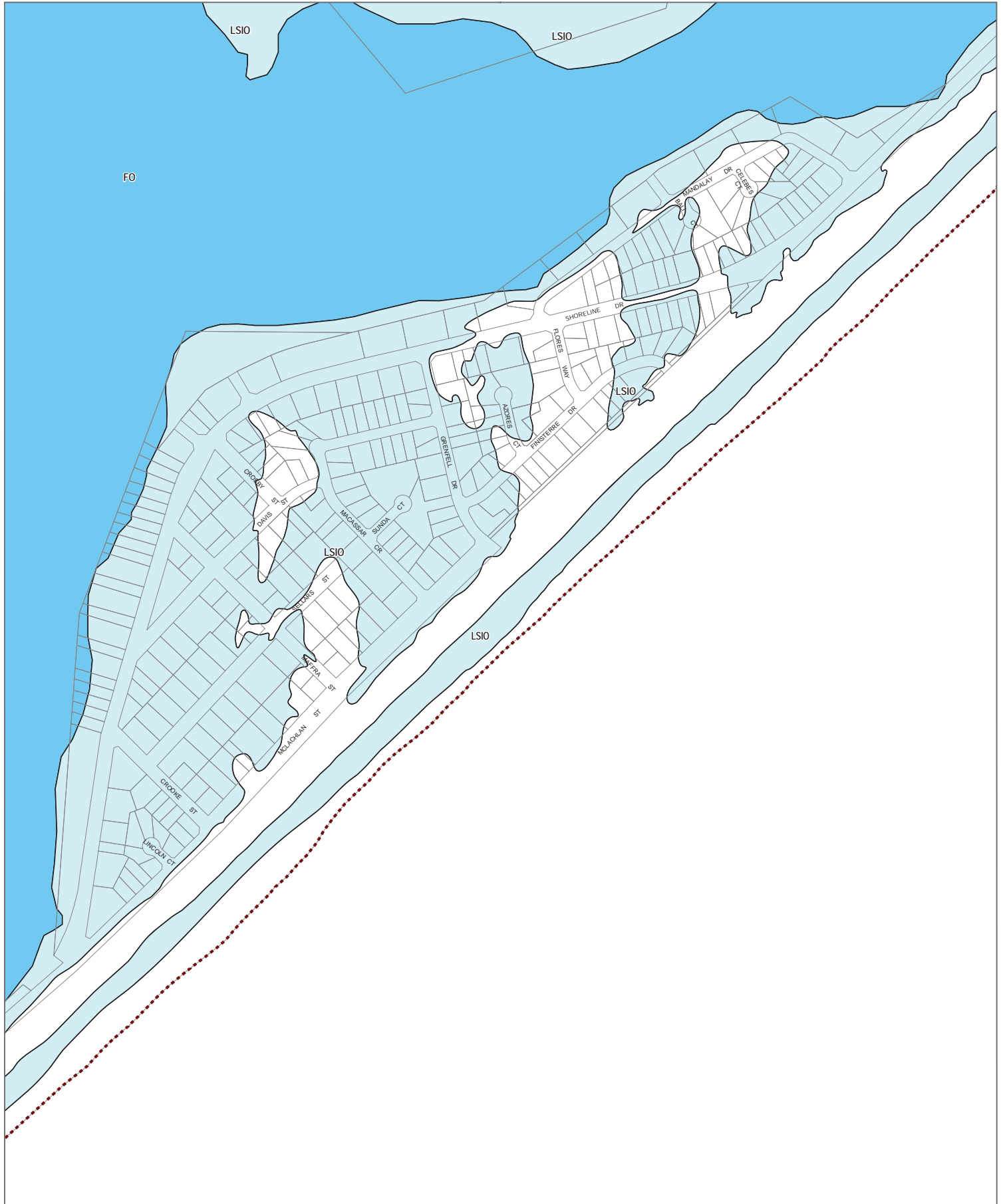
N

Planning Group

Printed: 18/04/2019

Environment, Land, Water and Planning

INDEX TO ADJOINING SCHEME MAPS



LEGEND
 FO - Floodway Overlay
 LSIO - Land Subject to Inundation Overlay

Municipal Boundary

Disclaimer
 This publication may be of assistance to you but the State of Victoria and its employees do not guarantee that the publication is without flaw of any kind or is wholly appropriate for your particular purposes and therefore disclaims all liability for any error, loss or other consequence which may arise from you relying on any information in this publication.

© The State of Victoria Department of Environment, Land, Water and Planning 2018

0 150 300
 Meters

N

Planning Group

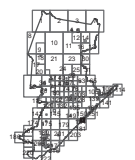
Printed: 18/04/2019

Australian Map Grid Zone 55



Environment,
Land, Water
and Planning

INDEX TO ADJOINING SCHEME MAPS





LEGEND

- FO - Floodway Overlay
- LSIO - Land Subject to Inundation Overlay

Municipal Boundary

Disclaimer
This publication may be of assistance to you but the State of Victoria and its employees do not guarantee that the publication is without flaw of any kind or is wholly appropriate for your particular purposes and therefore disclaims all liability for any error, loss or other consequence which may arise from you relying on any information in this publication.

© The State of Victoria Department of Environment, Land, Water and Planning 2018

0 1,250 2,500
Meters

N

Planning Group

Printed: 18/04/2019

Australian Map Grid Zone 55

VICTORIA
State Government

Environment, Land, Water and Planning

INDEX TO ADJOINING SCHEME MAPS

WELLINGTON PLANNING SCHEME - LOCAL PROVISION
AMENDMENT C99



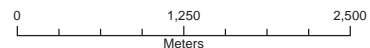
LEGEND

- FO - Floodway Overlay
 LSIO - Land Subject to Inundation Overlay



Disclaimer
This publication may be of assistance to you but the State of Victoria and its employees do not guarantee that the publication is without flaw of any kind or is wholly appropriate for your particular purposes and therefore disclaims all liability for any error, loss or other consequence which may arise from you relying on any information in this publication.

© The State of Victoria Department of Environment, Land, Water and Planning 2018



N Australian Map Grid Zone 55

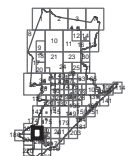


Planning Group

Printed: 18/04/2019

Environment,
Land, Water
and Planning

INDEX TO ADJOINING SCHEME MAPS



WELLINGTON PLANNING SCHEME - LOCAL PROVISION AMENDMENT C99



LEGEND
 FO - Floodway Overlay
 LSIO - Land Subject to Inundation Overlay

Municipal Boundary

Disclaimer
 This publication may be of assistance to you but the State of Victoria and its employees do not guarantee that the publication is without flaw of any kind or is wholly appropriate for your particular purposes and therefore disclaims all liability for any error, loss or other consequence which may arise from you relying on any information in this publication.

© The State of Victoria Department of Environment, Land, Water and Planning 2018

0 620 1,240
 Meters
 Australian Map Grid Zone 55

N

Planning Group

Printed: 18/04/2019



Environment,
Land, Water
and Planning

INDEX TO ADJOINING SCHEME MAPS





LEGEND

LSIO - Land Subject to Inundation Overlay

Municipal Boundary

Disclaimer
This publication may be of assistance to you but the State of Victoria and its employees do not guarantee that the publication is without flaw of any kind or is wholly appropriate for your particular purposes and therefore disclaims all liability for any error, loss or other consequence which may arise from you relying on any information in this publication.

© The State of Victoria Department of Environment, Land, Water and Planning 2018

0 620 1,240
Meters

Australian Map Grid Zone 55

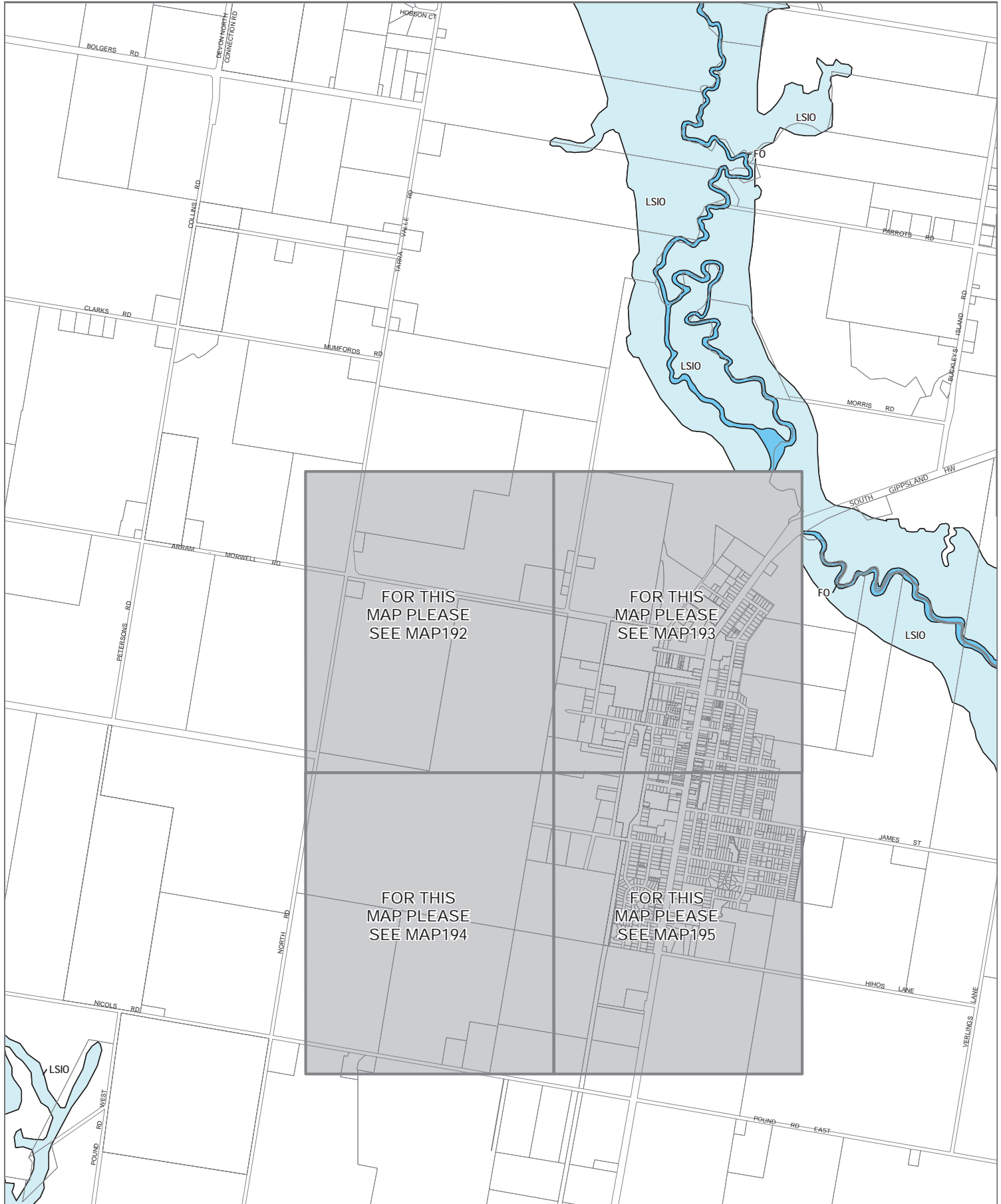
N

Planning Group

Printed: 18/04/2019

Environment, Land, Water and Planning

INDEX TO ADJOINING SCHEME MAPS



LEGEND
 FO - Floodway Overlay
 LSIO - Land Subject to Inundation Overlay

Municipal Boundary

Disclaimer
 This publication may be of assistance to you but the State of Victoria and its employees do not guarantee that the publication is without flaw of any kind or is wholly appropriate for your particular purposes and therefore disclaims all liability for any error, loss or other consequence which may arise from you relying on any information in this publication.

© The State of Victoria Department of Environment, Land, Water and Planning 2018

0 620 1,240
Meters

N

Planning Group

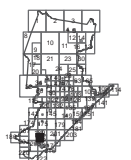
Printed: 18/04/2019

Australian Map Grid Zone 55



Environment,
Land, Water
and Planning

INDEX TO ADJOINING SCHEME MAPS





LEGEND
FO - Floodway Overlay
LSIO - Land Subject to Inundation Overlay

Municipal Boundary

Disclaimer
This publication may be of assistance to you but the State of Victoria and its employees do not guarantee that the publication is without flaw of any kind or is wholly appropriate for your particular purposes and therefore disclaims all liability for any error, loss or other consequence which may arise from you relying on any information in this publication.

© The State of Victoria Department of Environment, Land, Water and Planning 2018

0 150 300
Meters
Australian Map Grid Zone 55

N

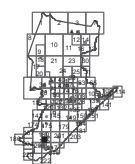
Planning Group

Printed: 18/04/2019



Environment, Land, Water and Planning

INDEX TO ADJOINING SCHEME MAPS





LEGEND
 FO - Floodway Overlay
 LSIO - Land Subject to Inundation Overlay

Municipal Boundary

Disclaimer
 This publication may be of assistance to you but the State of Victoria and its employees do not guarantee that the publication is without flaw of any kind or is wholly appropriate for your particular purposes and therefore disclaims all liability for any error, loss or other consequence which may arise from you relying on any information in this publication.

© The State of Victoria Department of Environment, Land, Water and Planning 2018

0 620 1,240
Meters

N

Australian Map Grid Zone 55

Planning Group

Printed: 18/04/2019



Environment, Land, Water and Planning

INDEX TO ADJOINING SCHEME MAPS





LEGEND
 FO - Floodway Overlay
 LSIO - Land Subject to Inundation Overlay

Municipal Boundary

Disclaimer
 This publication may be of assistance to you but the State of Victoria and its employees do not guarantee that the publication is without flaw of any kind or is wholly appropriate for your particular purposes and therefore disclaims all liability for any error, loss or other consequence which may arise from you relying on any information in this publication.

© The State of Victoria Department of Environment, Land, Water and Planning 2018

0 1,250 2,500
Meters

N

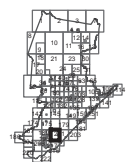
Planning Group

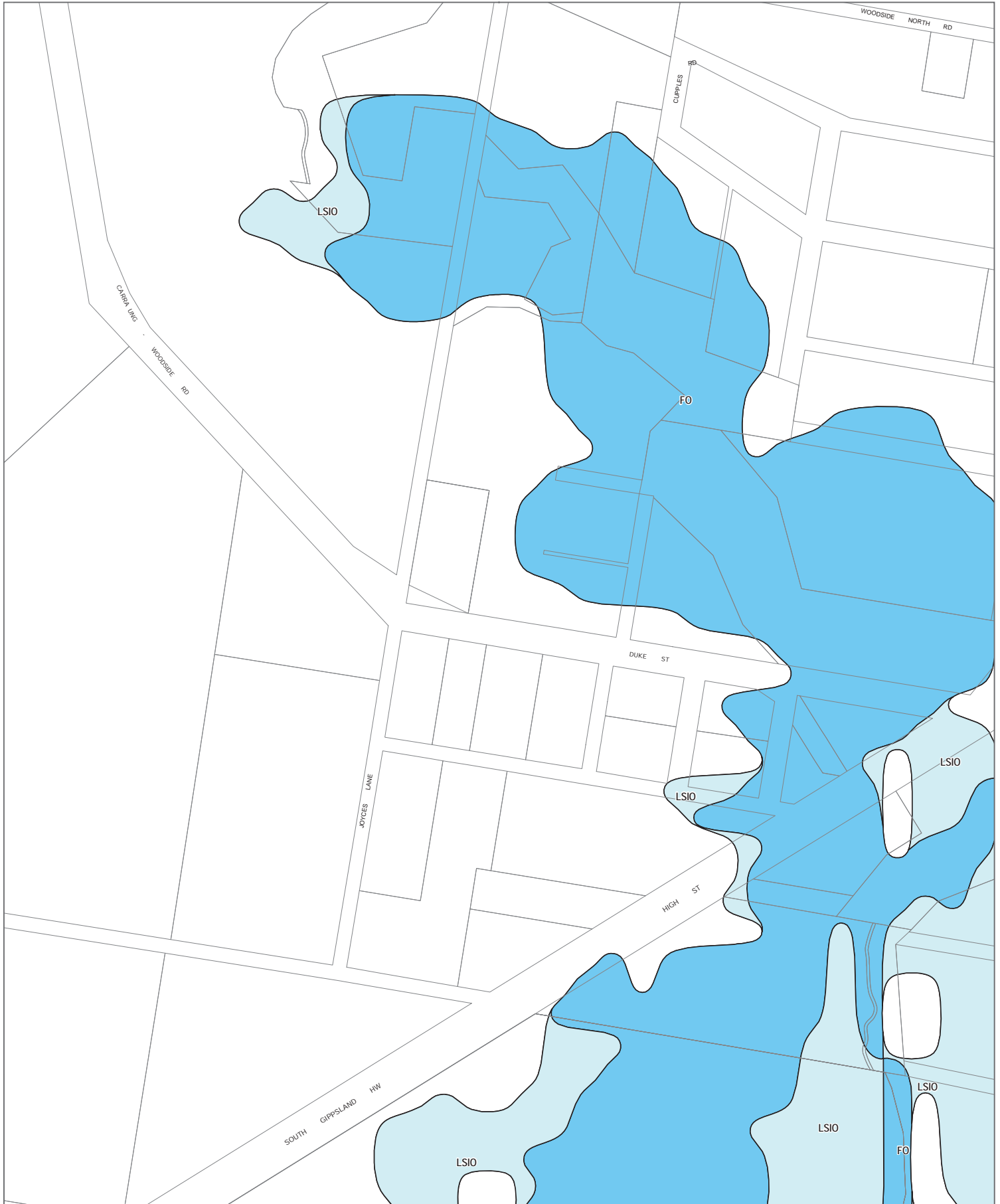
Printed: 18/04/2019



Environment,
Land, Water
and Planning

INDEX TO ADJOINING SCHEME MAPS





LEGEND
 FO - Floodway Overlay
 LSIO - Land Subject to Inundation Overlay

 Municipal Boundary

Disclaimer
 This publication may be of assistance to you but the State of Victoria and its employees do not guarantee that the publication is without flaw of any kind or is wholly appropriate for your particular purposes and therefore disclaims all liability for any error, loss or other consequence which may arise from you relying on any information in this publication.

© The State of Victoria Department of Environment, Land, Water and Planning 2018

0 150 300
 Meters

N

Planning Group

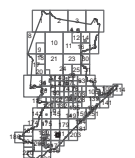
Printed: 18/04/2019

Australian Map Grid Zone 55



Environment,
Land, Water
and Planning

INDEX TO ADJOINING SCHEME MAPS





LEGEND

FO - Floodway Overlay

LSIO - Land Subject to Inundation Overlay

Municipal Boundary

Disclaimer
This publication may be of assistance to you but the State of Victoria and its employees do not guarantee that the publication is without flaw of any kind or is wholly appropriate for your particular purposes and therefore disclaims all liability for any error, loss or other consequence which may arise from you relying on any information in this publication.

© The State of Victoria Department of Environment, Land, Water and Planning 2018

0 150 300
Meters

N

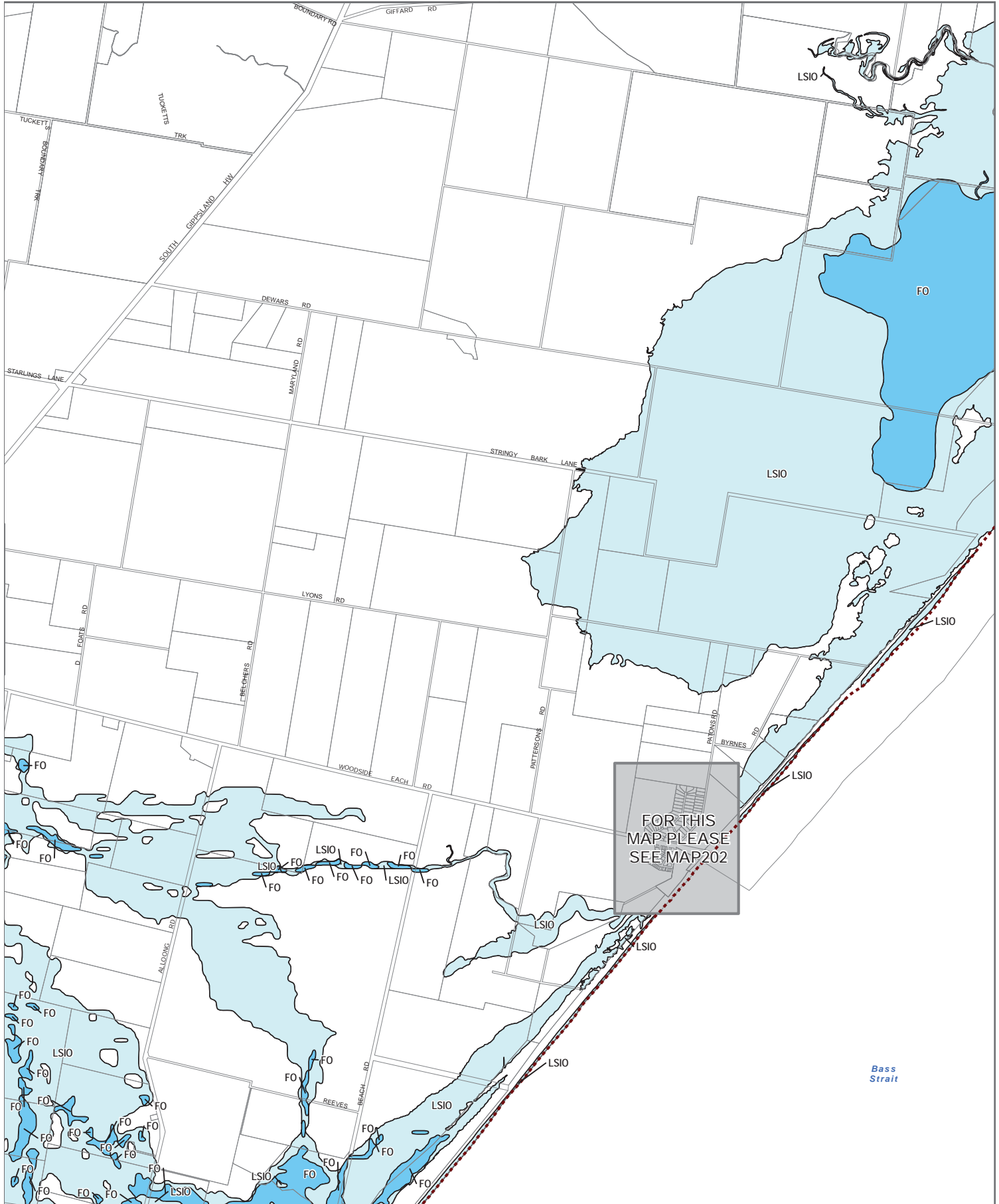
Planning Group

Printed: 18/04/2019

Australian Map Grid Zone 55

Environment, Land, Water and Planning

INDEX TO ADJOINING SCHEME MAPS



LEGEND
 FO - Floodway Overlay
 LSIO - Land Subject to Inundation Overlay

Municipal Boundary

Disclaimer
 This publication may be of assistance to you but the State of Victoria and its employees do not guarantee that the publication is without flaw of any kind or is wholly appropriate for your particular purposes and therefore disclaims all liability for any error, loss or other consequence which may arise from you relying on any information in this publication.

© The State of Victoria Department of Environment, Land, Water and Planning 2018

0 1,250 2,500
Meters

N

Planning Group

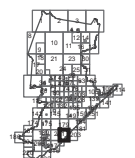
Printed: 18/04/2019

Australian Map Grid Zone 55



Environment, Land, Water and Planning

INDEX TO ADJOINING SCHEME MAPS





LEGEND
 LSIO - Land Subject to Inundation Overlay

Municipal Boundary

Disclaimer
This publication may be of assistance to you but the State of Victoria and its employees do not guarantee that the publication is without flaw of any kind or is wholly appropriate for your particular purposes and therefore disclaims all liability for any error, loss or other consequence which may arise from you relying on any information in this publication.
© The State of Victoria Department of Environment, Land, Water and Planning 2018

0 150 300
Meters
Australian Map Grid Zone 55



Planning Group

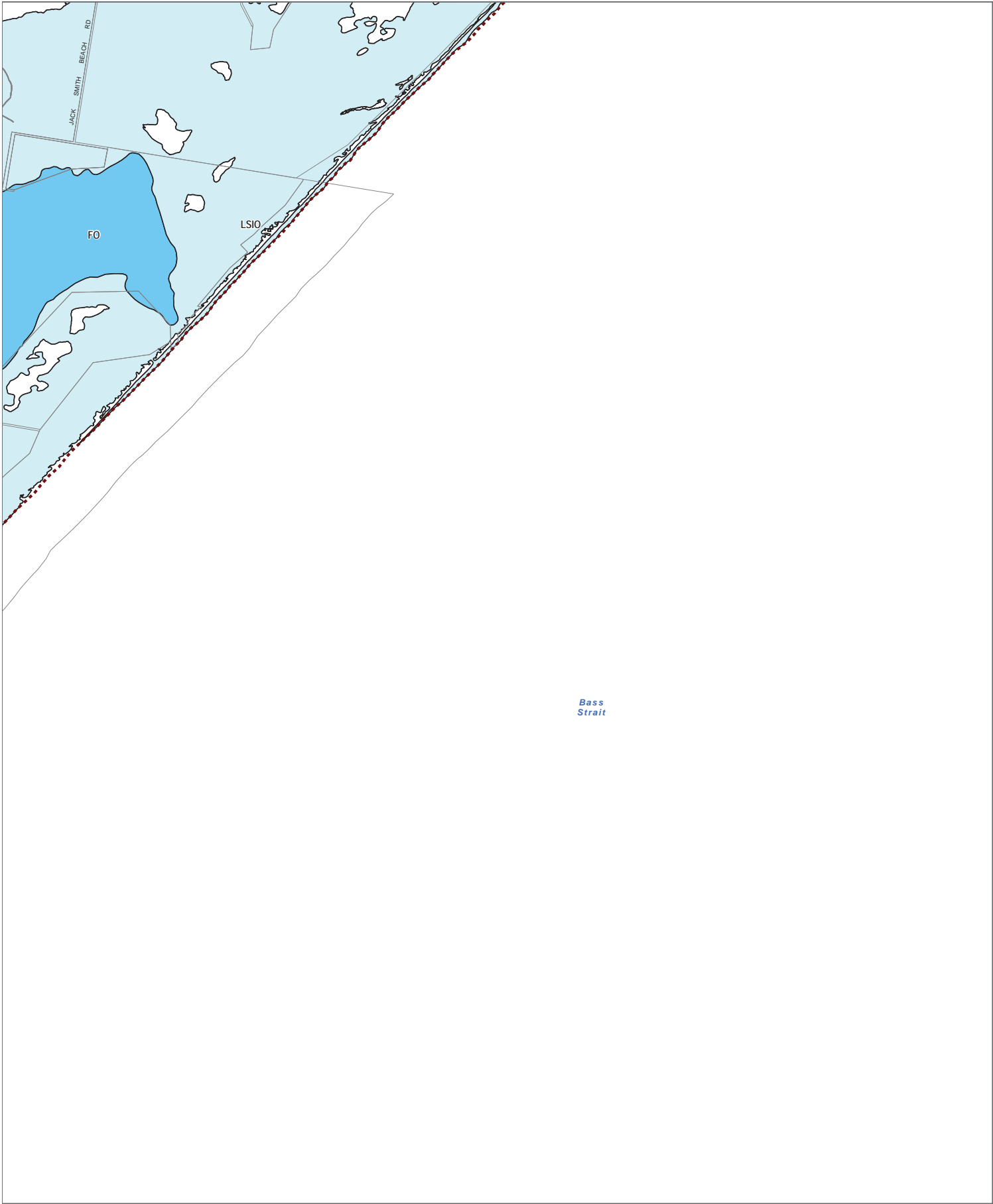
Printed: 18/04/2019



Environment,
Land, Water
and Planning

INDEX TO ADJOINING SCHEME MAPS





LEGEND

- FO - Floodway Overlay
- LSIO - Land Subject to Inundation Overlay

Municipal Boundary

Disclaimer
This publication may be of assistance to you but the State of Victoria and its employees do not guarantee that the publication is without flaw of any kind or is wholly appropriate for your particular purposes and therefore disclaims all liability for any error, loss or other consequence which may arise from you relying on any information in this publication.

© The State of Victoria Department of Environment, Land, Water and Planning 2018

0 1,250 2,500
Meters

Australian Map Grid Zone 55

N
Planning Group
Printed: 18/04/2019



INDEX TO ADJOINING SCHEME MAPS



WELLINGTON PLANNING SCHEME - LOCAL PROVISION
AMENDMENT C99



**SOUTH
GIPPSLAND
SHIRE**

LEGEND

 FO - Floodway Overlay



Disclaimer
This publication may be of assistance to you but the State of Victoria and its employees do not guarantee that the publication is without flaw of any kind or is wholly appropriate for your particular purposes and therefore disclaims all liability for any error, loss or other consequence which may arise from you relying on any information in this publication.

© The State of Victoria Department of Environment, Land, Water and Planning 2018

A horizontal number line representing distance in meters. It starts at 0 on the left and ends at 2,500 on the right. There are major tick marks labeled 0, 1,250, and 2,500. Between these major marks, there are three smaller, unlabeled tick marks, dividing each 1,250-meter segment into four equal parts of 625 meters each. The word "Meters" is written below the line.

N Australian Map Grid Zone 55



Planning Group

Printed: 18/04/2019



Environment,
Land, Water
and Planning

INDEX TO ADJOINING SCHEME MAPS





LEGEND
 FO - Floodway Overlay
 LSIO - Land Subject to Inundation Overlay

Municipal Boundary

Disclaimer
 This publication may be of assistance to you but the State of Victoria and its employees do not guarantee that the publication is without flaw of any kind or is wholly appropriate for your particular purposes and therefore disclaims all liability for any error, loss or other consequence which may arise from you relying on any information in this publication.

© The State of Victoria Department of Environment, Land, Water and Planning 2018

0 1,250 2,500
 Meters

N

Australian Map Grid Zone 55

Planning Group

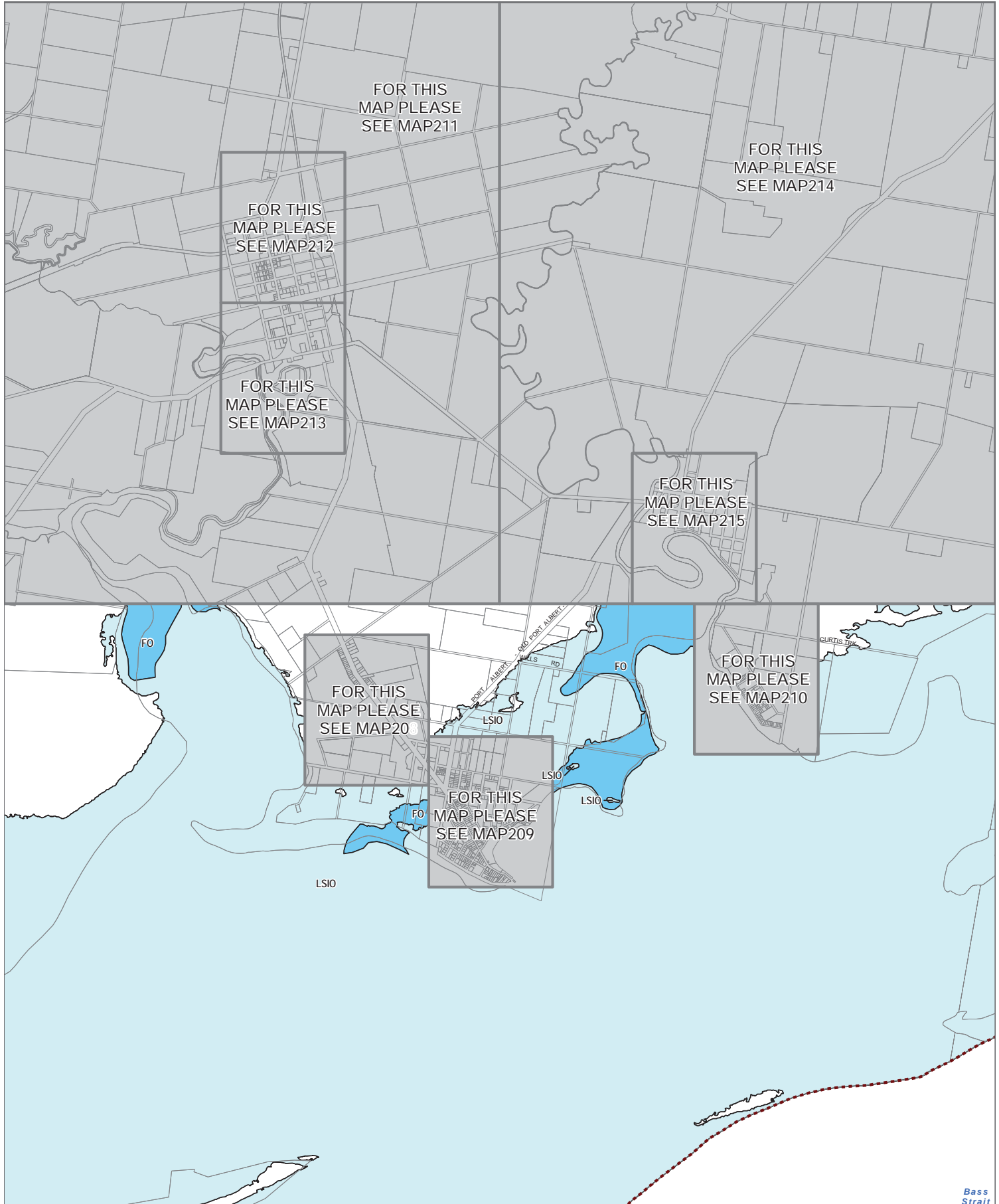
Printed: 18/04/2019



Environment, Land, Water and Planning

INDEX TO ADJOINING SCHEME MAPS





LEGEND
 FO - Floodway Overlay
 LSIO - Land Subject to Inundation Overlay

Municipal Boundary

Disclaimer
 This publication may be of assistance to you but the State of Victoria and its employees do not guarantee that the publication is without flaw of any kind or is wholly appropriate for your particular purposes and therefore disclaims all liability for any error, loss or other consequence which may arise from you relying on any information in this publication.

© The State of Victoria Department of Environment, Land, Water and Planning 2018

0 1,250 2,500
Meters

N

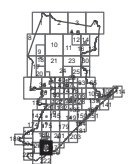
Planning Group

Printed: 18/04/2019



Environment, Land, Water and Planning

INDEX TO ADJOINING SCHEME MAPS





LEGEND
 LSIO - Land Subject to Inundation Overlay

Municipal Boundary

Disclaimer
 This publication may be of assistance to you but the State of Victoria and its employees do not guarantee that the publication is without flaw of any kind or is wholly appropriate for your particular purposes and therefore disclaims all liability for any error, loss or other consequence which may arise from you relying on any information in this publication.

© The State of Victoria Department of Environment, Land, Water and Planning 2018

0 150 300
 Meters

N

Planning Group

Printed: 18/04/2019



Environment,
Land, Water
and Planning

INDEX TO ADJOINING SCHEME MAPS





LEGEND
 FO - Floodway Overlay
 LSIO - Land Subject to Inundation Overlay

Municipal Boundary

Disclaimer
 This publication may be of assistance to you but the State of Victoria and its employees do not guarantee that the publication is without flaw of any kind or is wholly appropriate for your particular purposes and therefore disclaims all liability for any error, loss or other consequence which may arise from you relying on any information in this publication.

© The State of Victoria Department of Environment, Land, Water and Planning 2018

0 150 300
Meters

N

Australian Map Grid Zone 55

Planning Group

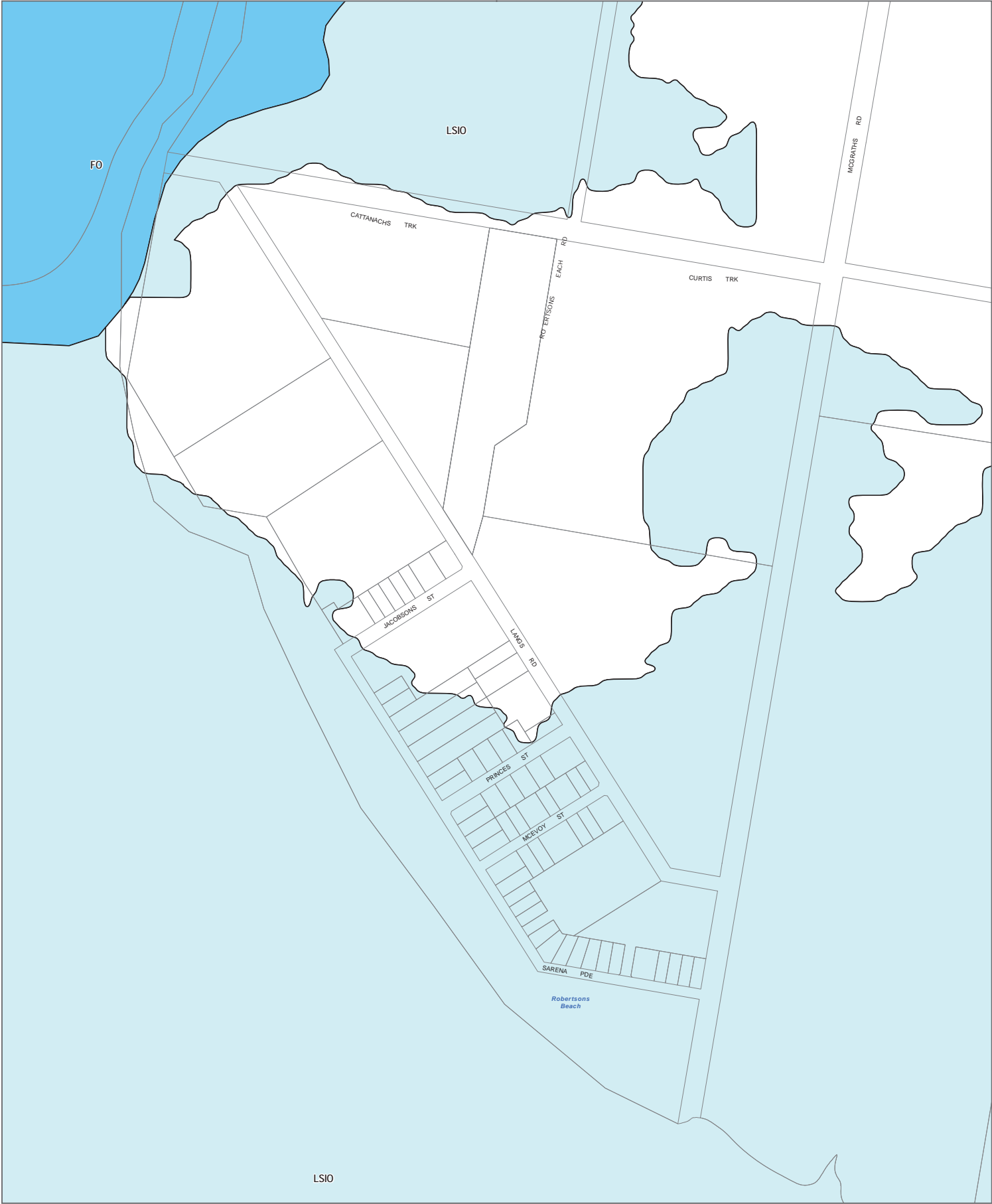
Printed: 18/04/2019



Environment,
Land, Water
and Planning

INDEX TO ADJOINING SCHEME MAPS





LEGEND

- FO - Floodway Overlay
- LSIO - Land Subject to Inundation Overlay

Municipal Boundary

Disclaimer
This publication may be of assistance to you but the State of Victoria and its employees do not guarantee that the publication is without flaw of any kind or is wholly appropriate for your particular purposes and therefore disclaims all liability for any error, loss or other consequence which may arise from you relying on any information in this publication.

© The State of Victoria Department of Environment, Land, Water and Planning 2018

0 150 300
Meters

Australian Map Grid Zone 55

N

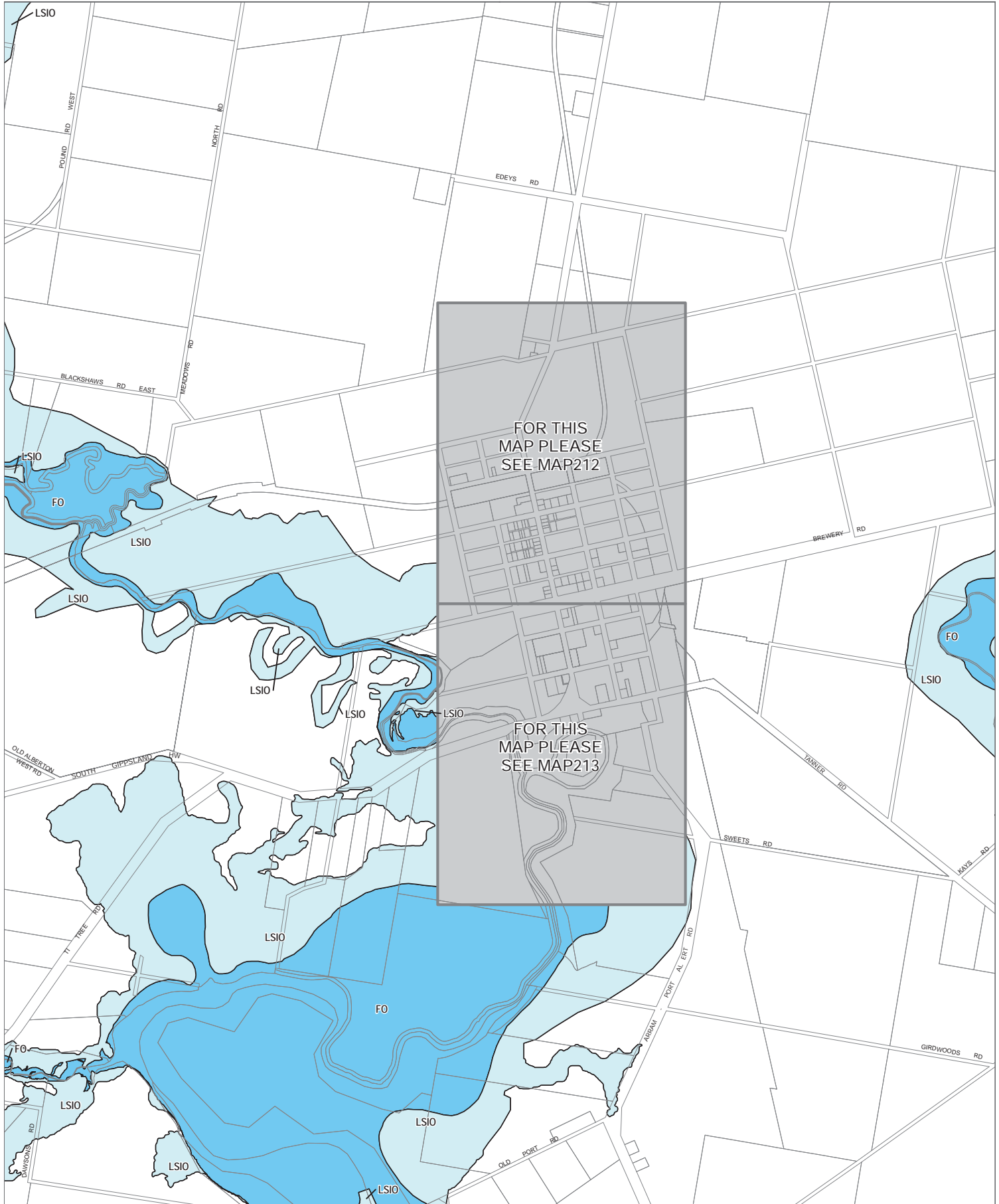
Planning Group

Printed: 18/04/2019

VICTORIA
State Government

Environment,
Land, Water
and Planning

INDEX TO ADJOINING SCHEME MAPS



LEGEND
 FO - Floodway Overlay
 LSIO - Land Subject to Inundation Overlay

Municipal Boundary

Disclaimer
 This publication may be of assistance to you but the State of Victoria and its employees do not guarantee that the publication is without flaw of any kind or is wholly appropriate for your particular purposes and therefore disclaims all liability for any error, loss or other consequence which may arise from you relying on any information in this publication.

© The State of Victoria Department of Environment, Land, Water and Planning 2018

0 620 1,240
Meters

N

Planning Group

Printed: 18/04/2019



Environment, Land, Water and Planning

INDEX TO ADJOINING SCHEME MAPS





LEGEND
 LSIO - Land Subject to Inundation Overlay

Municipal Boundary

Disclaimer
 This publication may be of assistance to you but the State of Victoria and its employees do not guarantee that the publication is without flaw of any kind or is wholly appropriate for your particular purposes and therefore disclaims all liability for any error, loss or other consequence which may arise from you relying on any information in this publication.

© The State of Victoria Department of Environment, Land, Water and Planning 2018

0 150 300
Meters

Australian Map Grid Zone 55

N

Planning Group

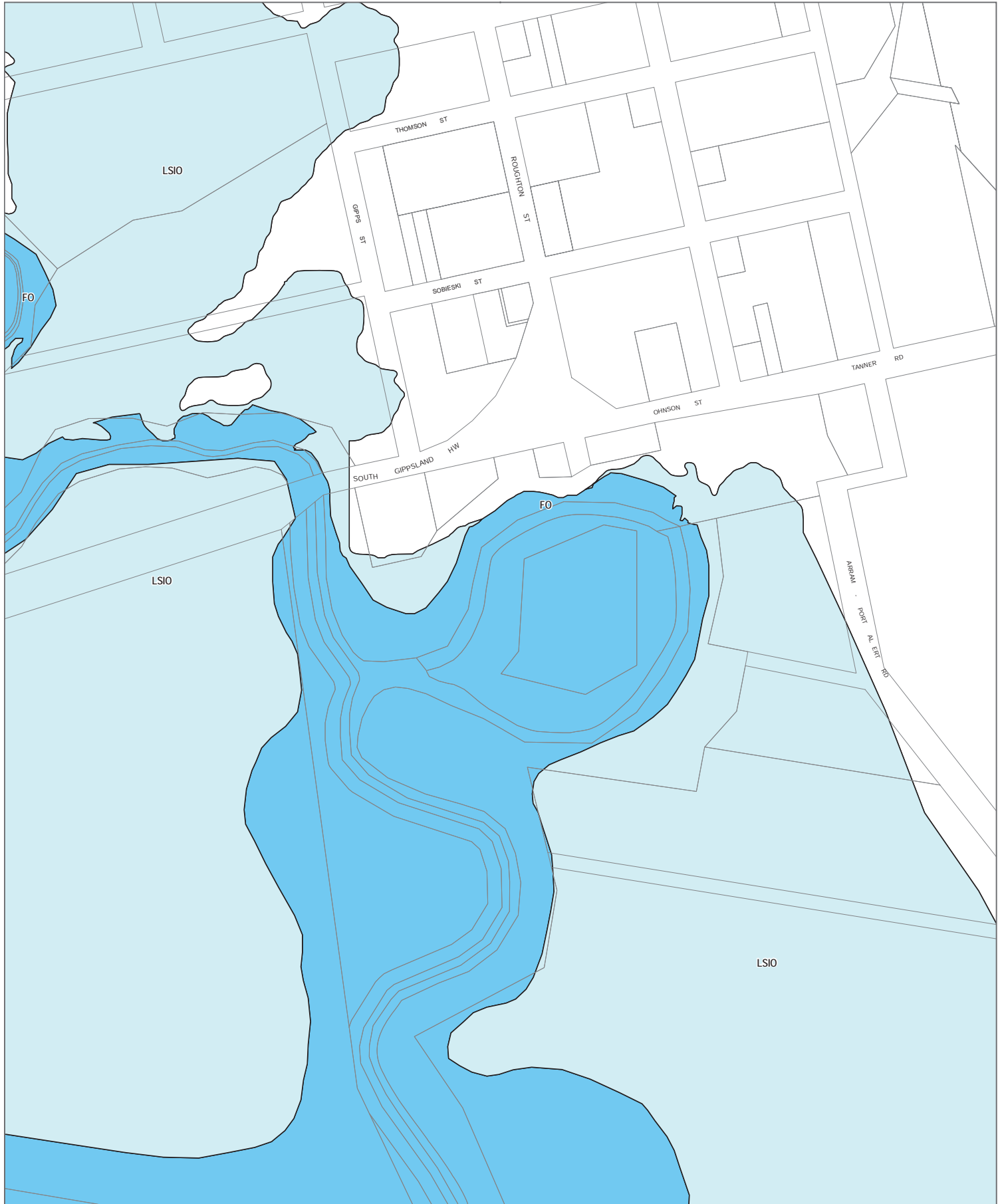
Printed: 18/04/2019



Environment,
Land, Water
and Planning

INDEX TO ADJOINING SCHEME MAPS





LEGEND
 FO - Floodway Overlay
 LSIO - Land Subject to Inundation Overlay

Municipal Boundary

Disclaimer
 This publication may be of assistance to you but the State of Victoria and its employees do not guarantee that the publication is without flaw of any kind or is wholly appropriate for your particular purposes and therefore disclaims all liability for any error, loss or other consequence which may arise from you relying on any information in this publication.

© The State of Victoria Department of Environment, Land, Water and Planning 2018

0 150 300
Meters

N

Australian Map Grid Zone 55

Planning Group

Printed: 18/04/2019



Environment,
Land, Water
and Planning

INDEX TO ADJOINING SCHEME MAPS





LEGEND

- FO - Floodway Overlay
- LSIO - Land Subject to Inundation Overlay

Municipal Boundary

Disclaimer
This publication may be of assistance to you but the State of Victoria and its employees do not guarantee that the publication is without flaw of any kind or is wholly appropriate for your particular purposes and therefore disclaims all liability for any error, loss or other consequence which may arise from you relying on any information in this publication.

© The State of Victoria Department of Environment, Land, Water and Planning 2018

0 620 1,240
Meters

Australian Map Grid Zone 55

N

Planning Group

Printed: 18/04/2019

INDEX TO ADJOINING SCHEME MAPS



LEGEND
 FO - Floodway Overlay
 LSIO - Land Subject to Inundation Overlay

 Municipal Boundary

Disclaimer
 This publication may be of assistance to you but the State of Victoria and its employees do not guarantee that the publication is without flaw of any kind or is wholly appropriate for your particular purposes and therefore disclaims all liability for any error, loss or other consequence which may arise from you relying on any information in this publication.

© The State of Victoria Department of Environment, Land, Water and Planning 2018

0 150 300
Meters

N

Australian Map Grid Zone 55

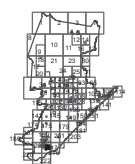
Planning Group

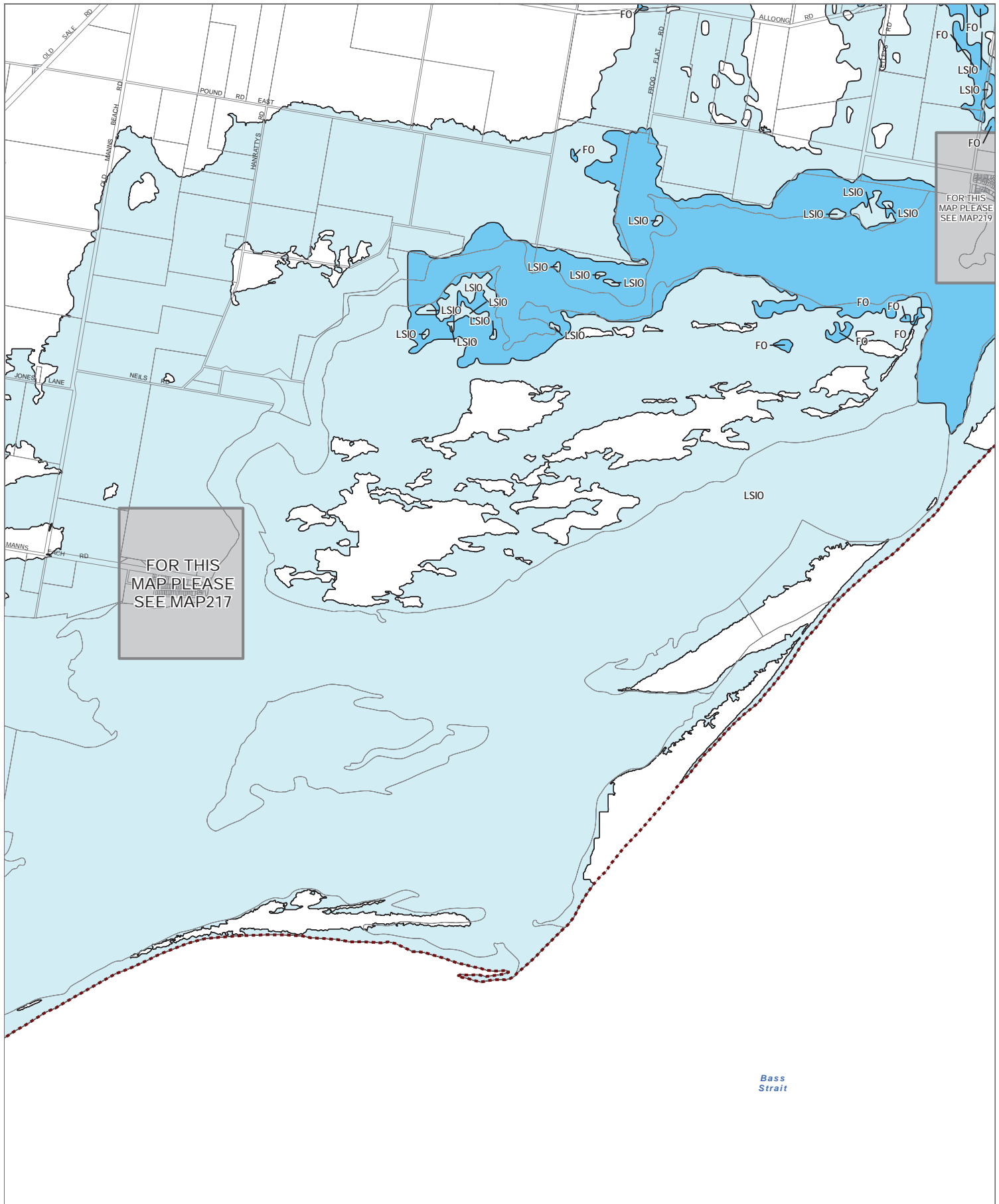
Printed: 18/04/2019



Environment,
Land, Water
and Planning

INDEX TO ADJOINING SCHEME MAPS





LEGEND
 FO - Floodway Overlay
 LSIO - Land Subject to Inundation Overlay

Municipal Boundary

Disclaimer
 This publication may be of assistance to you but the State of Victoria and its employees do not guarantee that the publication is without flaw of any kind or is wholly appropriate for your particular purposes and therefore disclaims all liability for any error, loss or other consequence which may arise from you relying on any information in this publication.

© The State of Victoria Department of Environment, Land, Water and Planning 2018

0 1,250 2,500
Meters

N

Australian Map Grid Zone 55

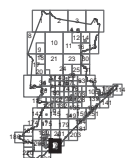
Planning Group

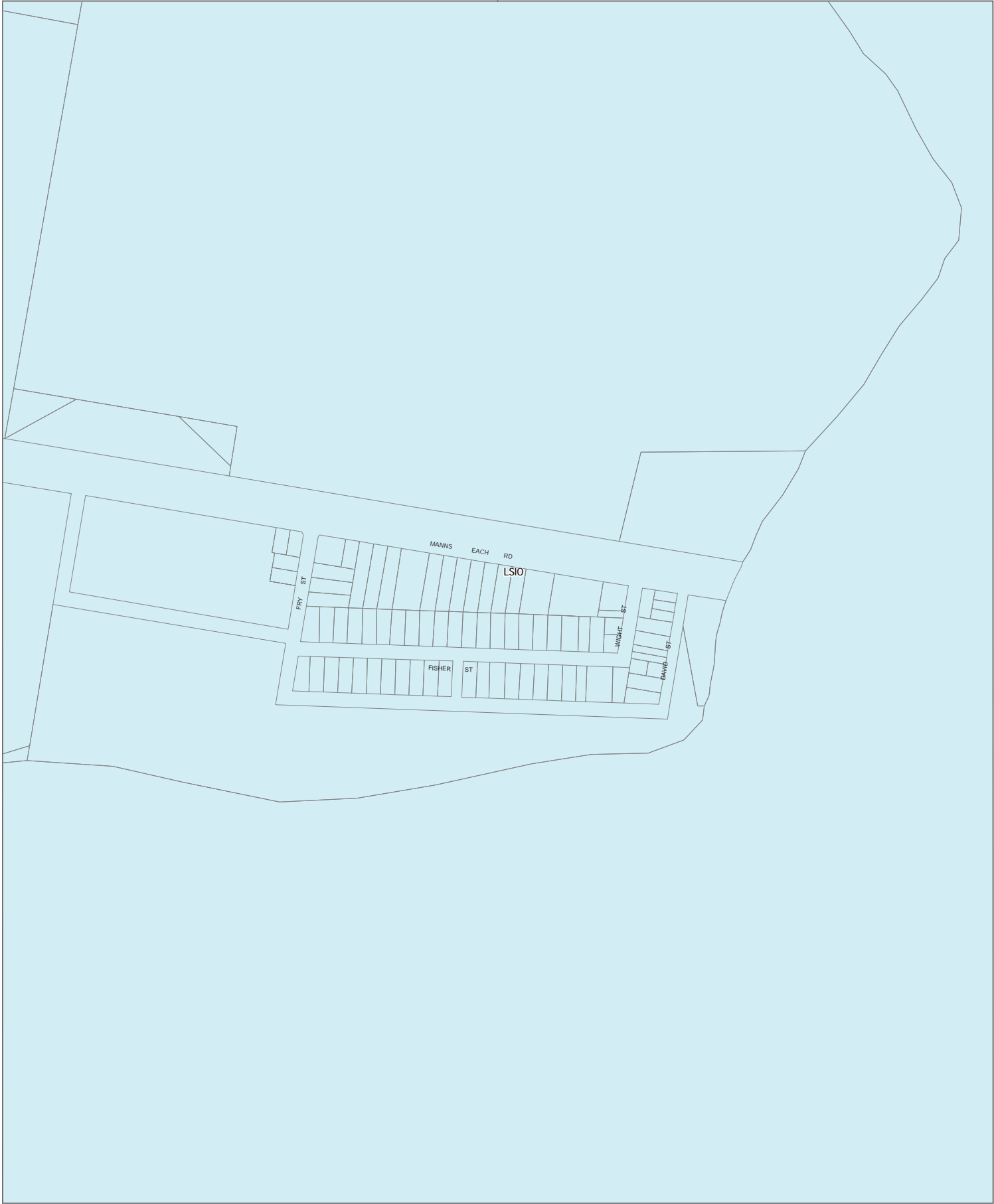
Printed: 18/04/2019



Environment,
Land, Water
and Planning

INDEX TO ADJOINING SCHEME MAPS



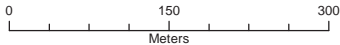


LEGEND
LSIO - Land Subject to Inundation Overlay

Municipal Boundary

Disclaimer
This publication may be of assistance to you but the State of Victoria and its employees do not guarantee that the publication is without flaw of any kind or is wholly appropriate for your particular purposes and therefore disclaims all liability for any error, loss or other consequence which may arise from you relying on any information in this publication.

© The State of Victoria Department of Environment, Land, Water and Planning 2018



Australian Map Grid Zone 55

N

Planning Group

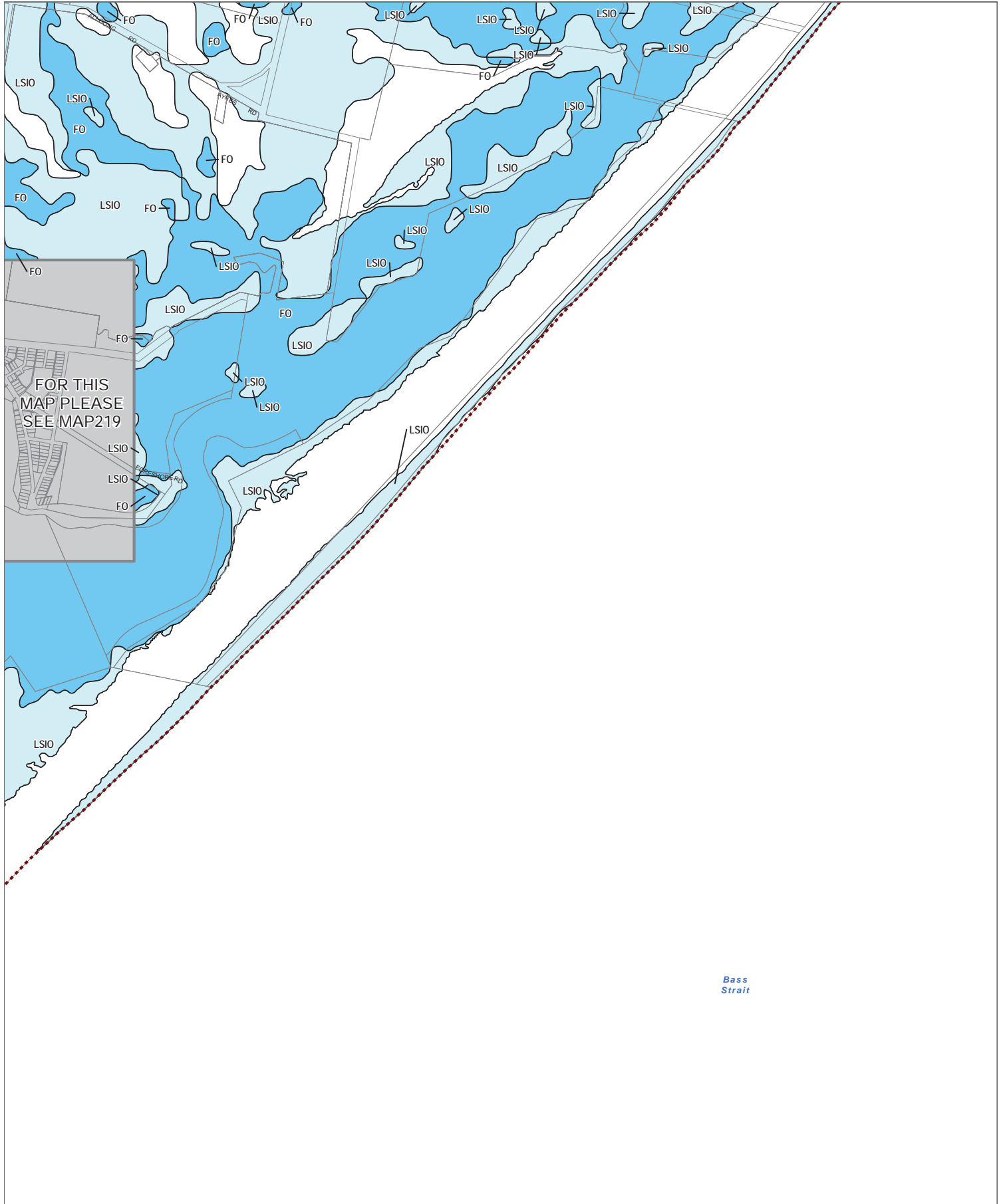
Printed: 18/04/2019



Environment,
Land, Water
and Planning

INDEX TO ADJOINING SCHEME MAPS





LEGEND
FO - Floodway Overlay
LSIO - Land Subject to Inundation Overlay

Municipal Boundary

Disclaimer
This publication may be of assistance to you but the State of Victoria and its employees do not guarantee that the publication is without flaw of any kind or is wholly appropriate for your particular purposes and therefore disclaims all liability for any error, loss or other consequence which may arise from you relying on any information in this publication.

© The State of Victoria Department of Environment, Land, Water and Planning 2018

0 620 1,240
Meters

N

Planning Group

Printed: 18/04/2019



Environment,
Land, Water
and Planning

INDEX TO ADJOINING SCHEME MAPS





LEGEND

- FO - Floodway Overlay
- LSIO - Land Subject to Inundation Overlay

Municipal Boundary

Disclaimer
This publication may be of assistance to you but the State of Victoria and its employees do not guarantee that the publication is without flaw of any kind or is wholly appropriate for your particular purposes and therefore disclaims all liability for any error, loss or other consequence which may arise from you relying on any information in this publication.

© The State of Victoria Department of Environment, Land, Water and Planning 2018

0 150 300
Meters

N

Planning Group

Printed: 18/04/2019

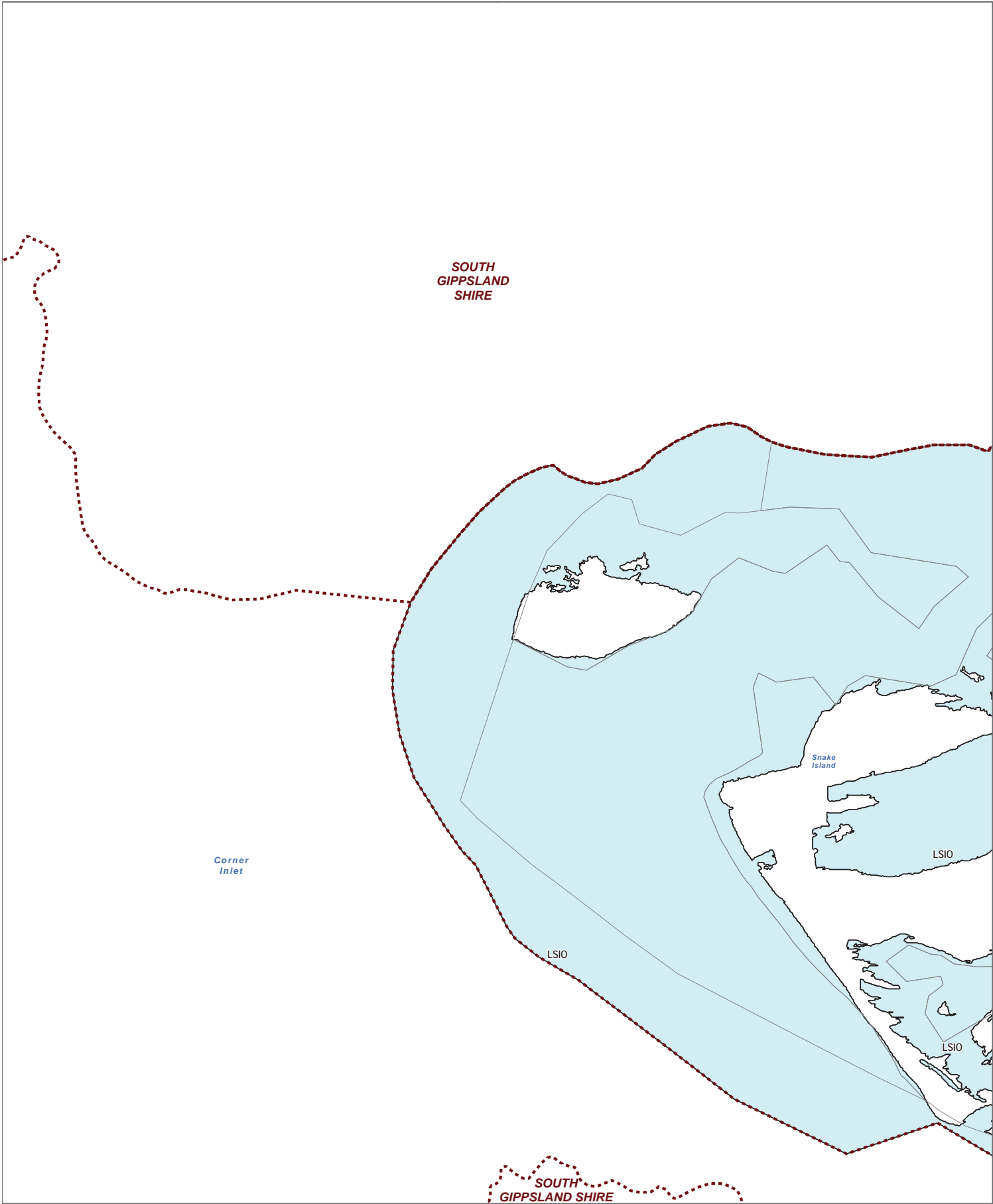
Australian Map Grid Zone 55



Environment,
Land, Water
and Planning

INDEX TO ADJOINING SCHEME MAPS





LEGEND
LSIO - Land Subject to Inundation Overlay

Municipal Boundary

Disclaimer
This publication may be of assistance to you but the State of Victoria and its employees do not guarantee that the publication is without flaw of any kind or is wholly appropriate for your particular purposes and therefore disclaims all liability for any error, loss or other consequence which may arise from you relying on any information in this publication.

© The State of Victoria Department of Environment, Land, Water and Planning 2018

0 1,250 2,500
Meters

Australian Map Grid Zone 55

N

Planning Group

Printed: 18/04/2019



Environment, Land, Water and Planning

INDEX TO ADJOINING SCHEME MAPS

