

WELLINGTON PLANNING SCHEME - LOCAL PROVISION
AMENDMENT C109



Map No 185

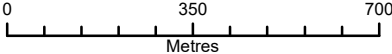
LEGEND

- D-ESO - Area to be deleted from an Environmental Significance Overlay
- Local Government Area

Disclaimer
This publication may be of assistance to you but the State of Victoria and its employees do not guarantee that the publication is without flaw of any kind or is wholly appropriate for your particular purposes and therefore disclaims all liability for any error, loss or other consequence which may arise from you relying on any information in this publication.

© The State of Victoria Department of Environment, Land, Water and Planning 2020

Planning Group
Print Date: 14/05/2020
Amendment Version: 3



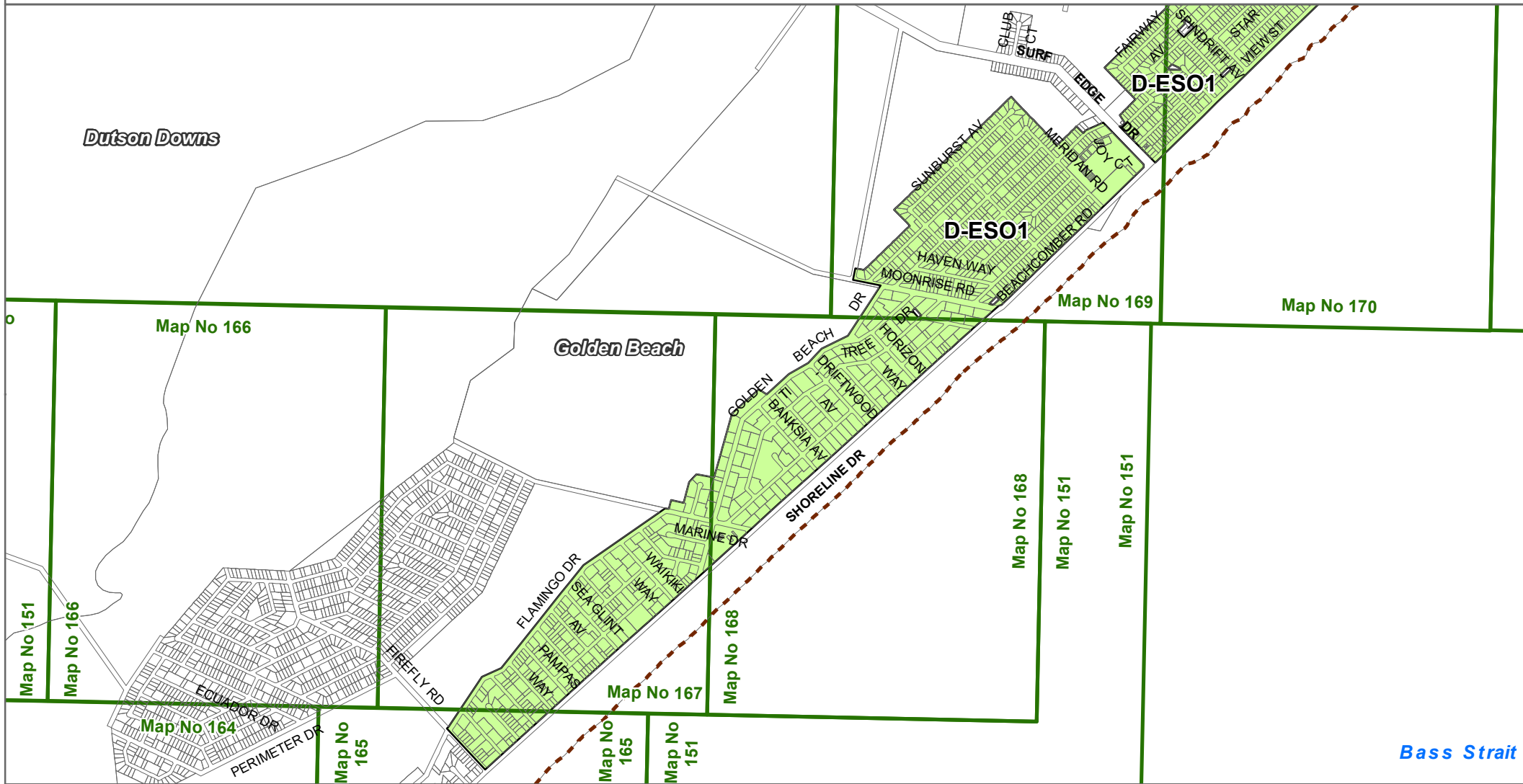
Environment,
Land, Water
and Planning

Part of Planning Scheme Maps 181ESO & 185ESO



WELLINGTON PLANNING SCHEME - LOCAL PROVISION

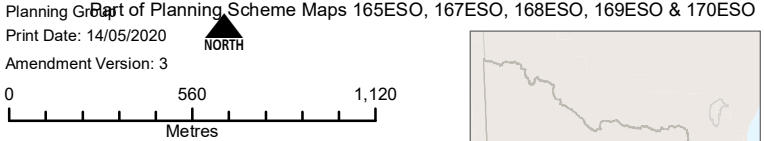
AMENDMENT C109



- LEGEND**
- D-ESO - Area to be deleted from an Environmental Significance Overlay
 - Local Government Area

Disclaimer
 This publication may be of assistance to you but the State of Victoria and its employees do not guarantee that the publication is without flaw of any kind or is wholly appropriate for your particular purposes and therefore disclaims all liability for any error, loss or other consequence which may arise from you relying on any information in this publication.

© The State of Victoria Department of Environment, Land, Water and Planning 2020



Environment,
Land, Water
and Planning



WELLINGTON PLANNING SCHEME - LOCAL PROVISION
AMENDMENT C109



LEGEND

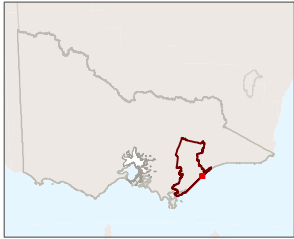
- D-ESO - Area to be deleted from an Environmental Significance Overlay
- Local Government Area

Disclaimer
This publication may be of assistance to you but the State of Victoria and its employees do not guarantee that the publication is without flaw of any kind or is wholly appropriate for your particular purposes and therefore disclaims all liability for any error, loss or other consequence which may arise from you relying on any information in this publication.

© The State of Victoria Department of Environment, Land, Water and Planning 2020

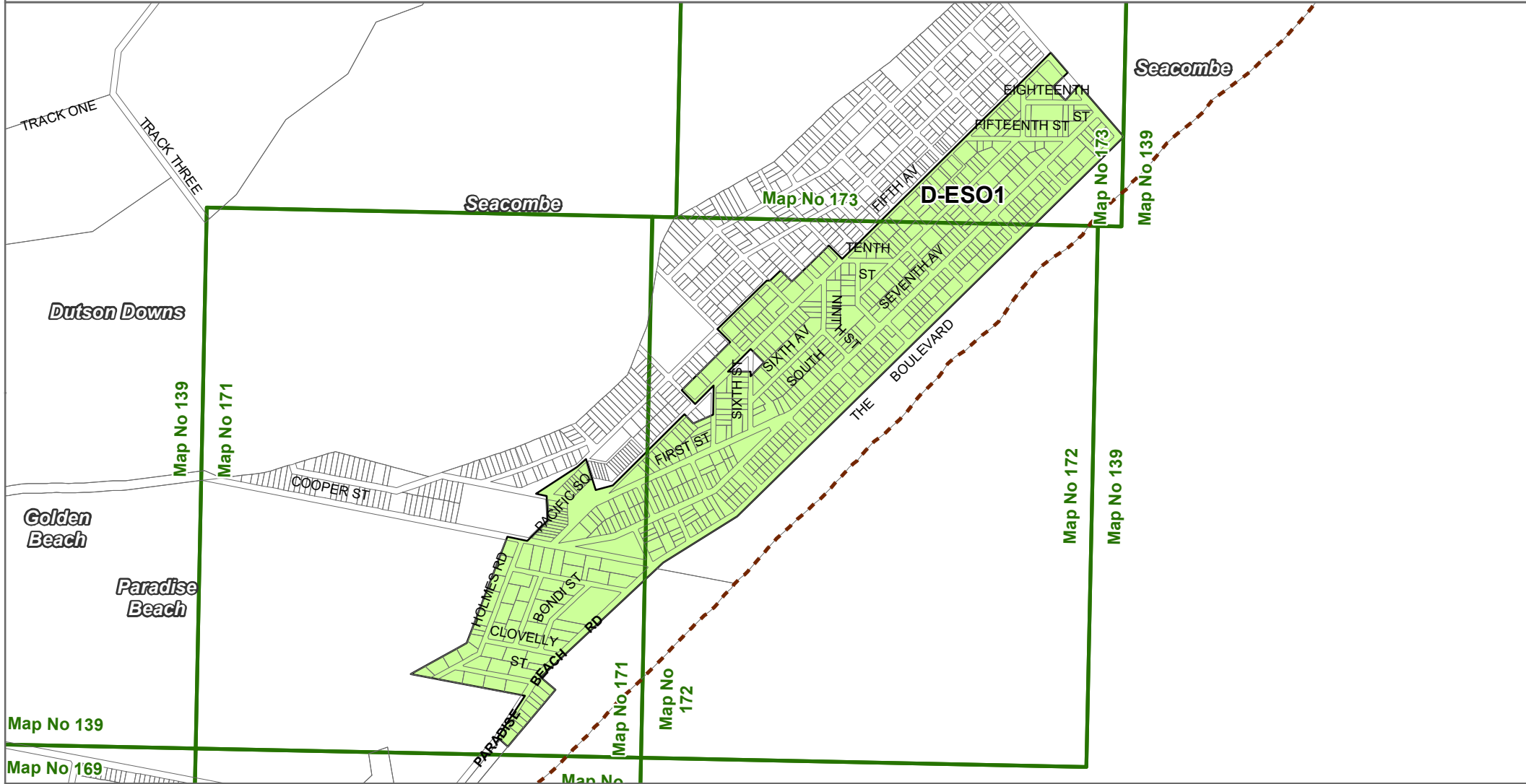
Planning Group
Print Date: 14/05/2020
Amendment Version: 3

0 210 420
Metres



WELLINGTON PLANNING SCHEME - LOCAL PROVISION

AMENDMENT C109



LEGEND

D-ESO - Area to be deleted from an Environmental Significance Overlay

Local Government Area

Disclaimer
 This publication may be of assistance to you but the State of Victoria and its employees do not guarantee that the publication is without flaw of any kind or is wholly appropriate for your particular purposes and therefore disclaims all liability for any error, loss or other consequence which may arise from you relying on any information in this publication.

© The State of Victoria Department of Environment, Land, Water and Planning 2020

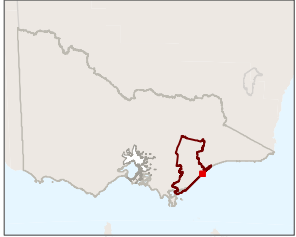
Planning Group Part of Planning Scheme Maps 139ESO, 171ESO, 172ESO & 173ESO
 Print Date: 14/05/2020
 Amendment Version: 3

0 420 840
 Metres

NORTH

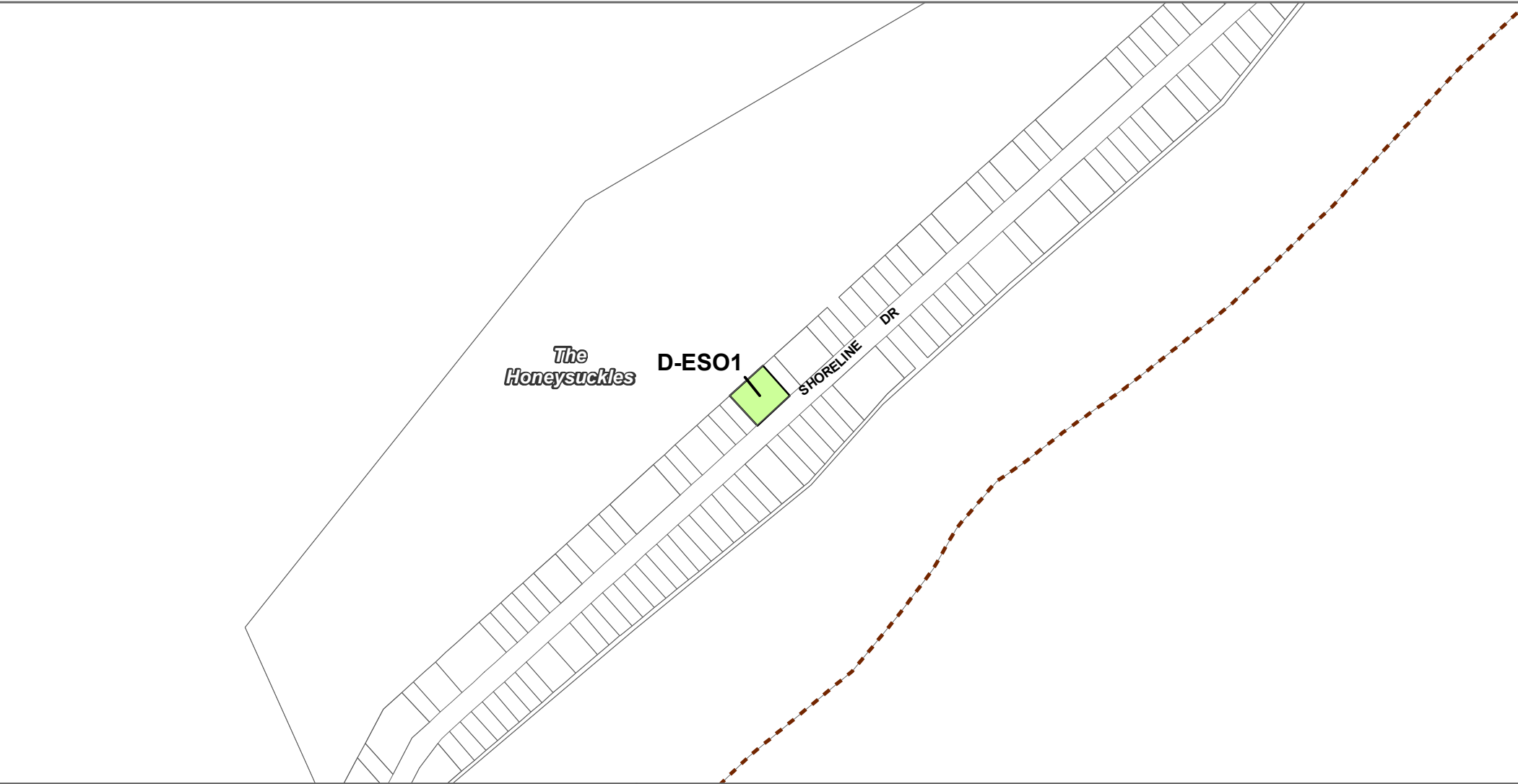


Environment,
 Land, Water
 and Planning



WELLINGTON PLANNING SCHEME - LOCAL PROVISION

AMENDMENT C109



LEGEND

- D-ESO - Area to be deleted from an Environmental Significance Overlay
- Local Government Area

Disclaimer
 This publication may be of assistance to you but the State of Victoria and its employees do not guarantee that the publication is without flaw of any kind or is wholly appropriate for your particular purposes and therefore disclaims all liability for any error, loss or other consequence which may arise from you relying on any information in this publication.

© The State of Victoria Department of Environment, Land, Water and Planning 2020

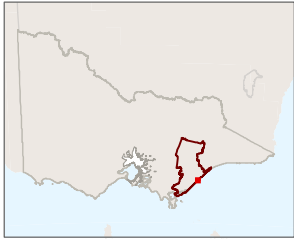
Planning Group
 Print Date: 14/05/2020
 Amendment Version: 3

0 130 260
 Metres

NORTH



Part of Planning Scheme Map 153ESO



WELLINGTON PLANNING SCHEME - LOCAL PROVISION

AMENDMENT C109



LEGEND

- RLZ - Rural Living Zone
- Local Government Area

Disclaimer

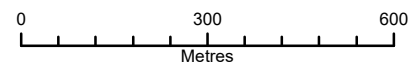
This publication may be of assistance to you but the State of Victoria and its employees do not guarantee that the publication is without flaw of any kind or is wholly appropriate for your particular purposes and therefore disclaims all liability for any error, loss or other consequence which may arise from you relying on any information in this publication.

© The State of Victoria Department of Environment, Land, Water and Planning 2020

Planning Group

Print Date: 14/05/2020

Amendment Version: 3

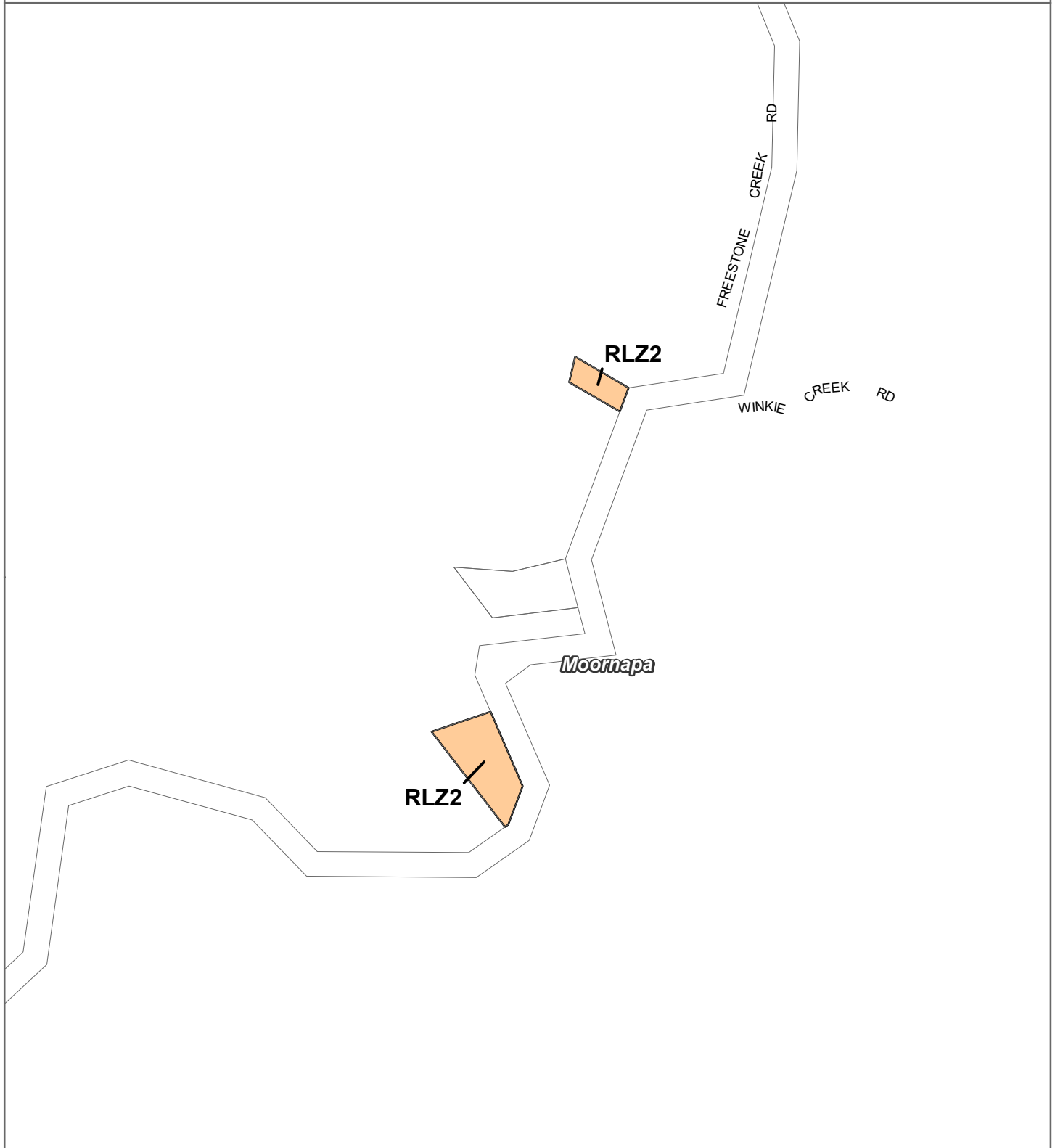


Environment,
Land, Water
and Planning



Part of Planning Scheme Maps 117 & 130

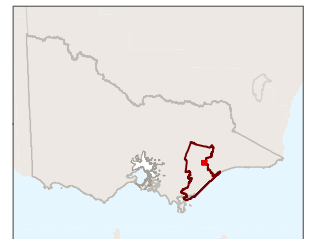


WELLINGTON PLANNING SCHEME - LOCAL PROVISION AMENDMENT C109



LEGEND

-  RLZ - Rural Living Zone
-  Local Government Area



Part of Planning Scheme Map 23

Disclaimer

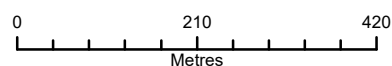
This publication may be of assistance to you but the State of Victoria and its employees do not guarantee that the publication is without flaw of any kind or is wholly appropriate for your particular purposes and therefore disclaims all liability for any error, loss or other consequence which may arise from you relying on any information in this publication.

© The State of Victoria Department of Environment, Land, Water and Planning 2020

Planning Group

Print Date: 14/05/2020

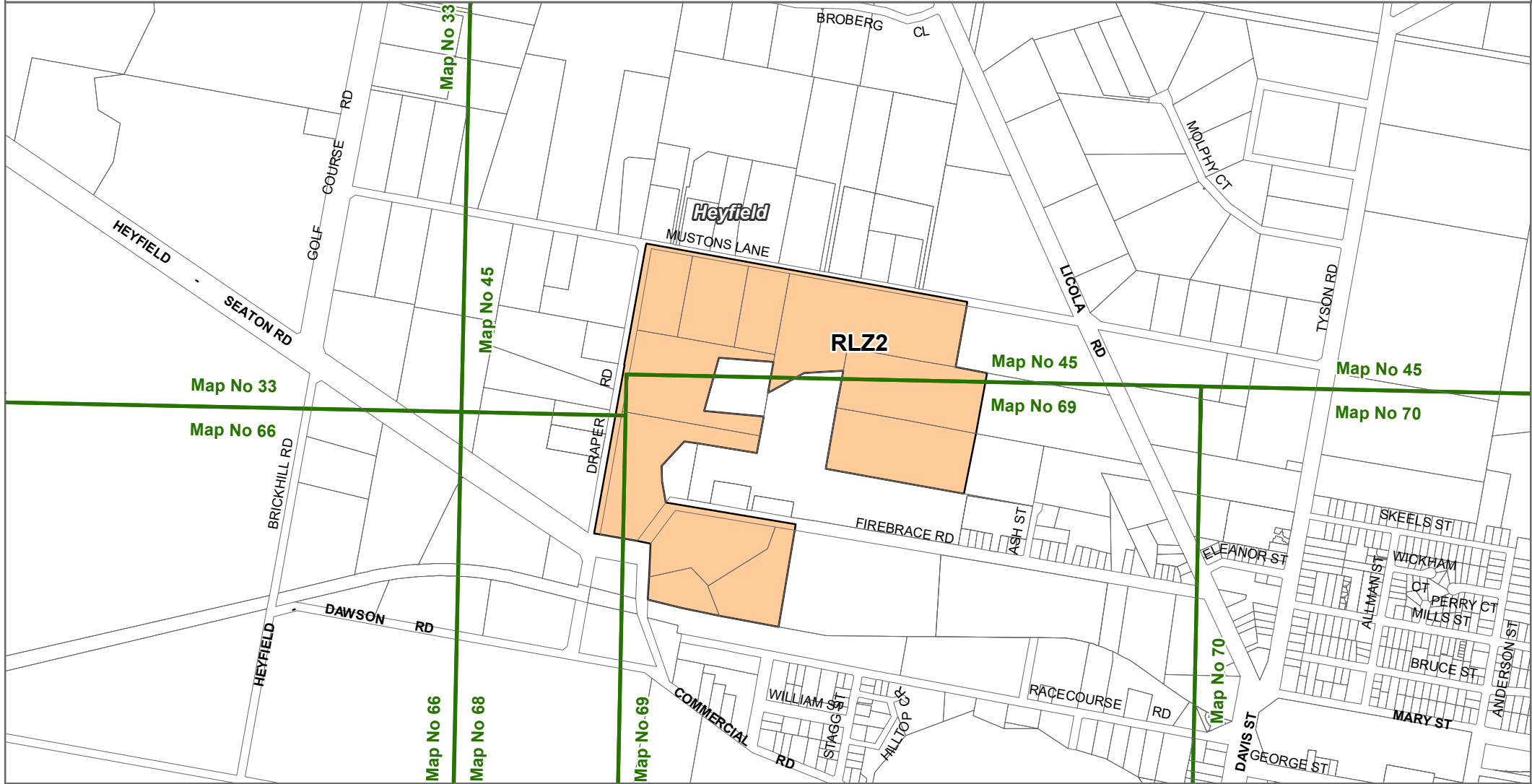
Amendment Version: 3




Environment,
Land, Water
and Planning


WELLINGTON PLANNING SCHEME - LOCAL PROVISION

AMENDMENT C109



LEGEND

 RLZ - Rural Living Zone

 Local Government Area


Disclaimer

This publication may be of assistance to you but the State of Victoria and its employees do not guarantee that the publication is without flaw of any kind or is wholly appropriate for your particular purposes and therefore disclaims all liability for any error, loss or other consequence which may arise from you relying on any information in this publication.

© The State of Victoria Department of Environment, Land, Water and Planning 2020

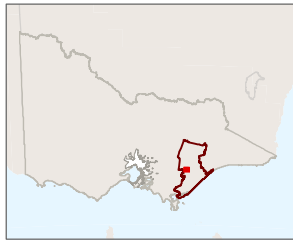
Planning Group
Print Date: 14/05/2020
Amendment Version: 3

0 325 650
Metres

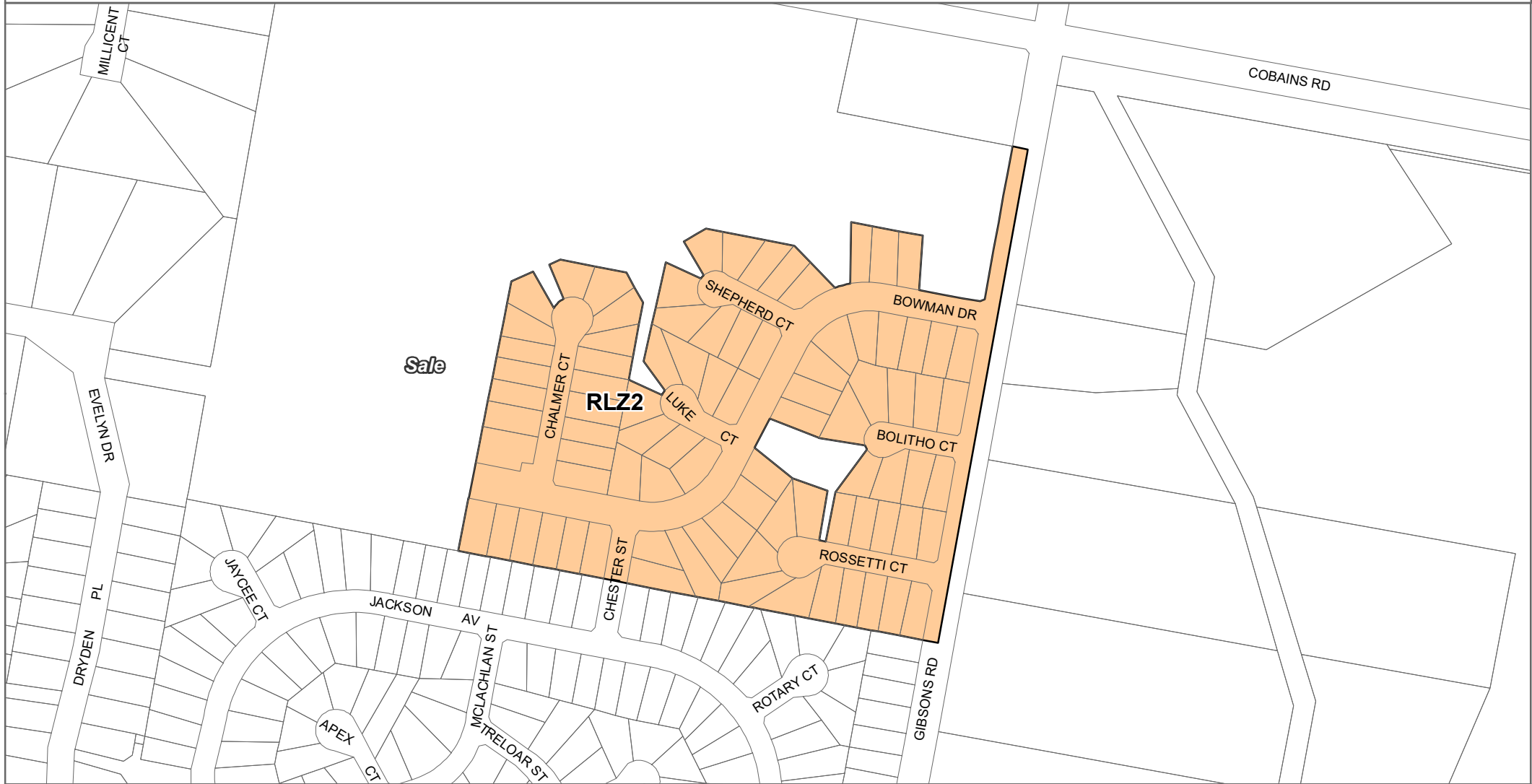
 NORTH



Part of Planning Scheme Maps 45, 68 & 69



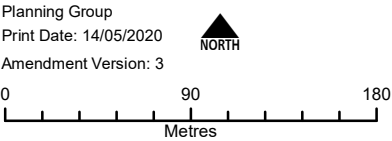
WELLINGTON PLANNING SCHEME - LOCAL PROVISION
AMENDMENT C109



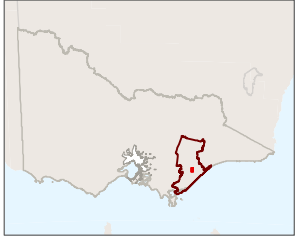
- LEGEND**
- RLZ - Rural Living Zone
 - Local Government Area

Disclaimer
This publication may be of assistance to you but the State of Victoria and its employees do not guarantee that the publication is without flaw of any kind or is wholly appropriate for your particular purposes and therefore disclaims all liability for any error, loss or other consequence which may arise from you relying on any information in this publication.

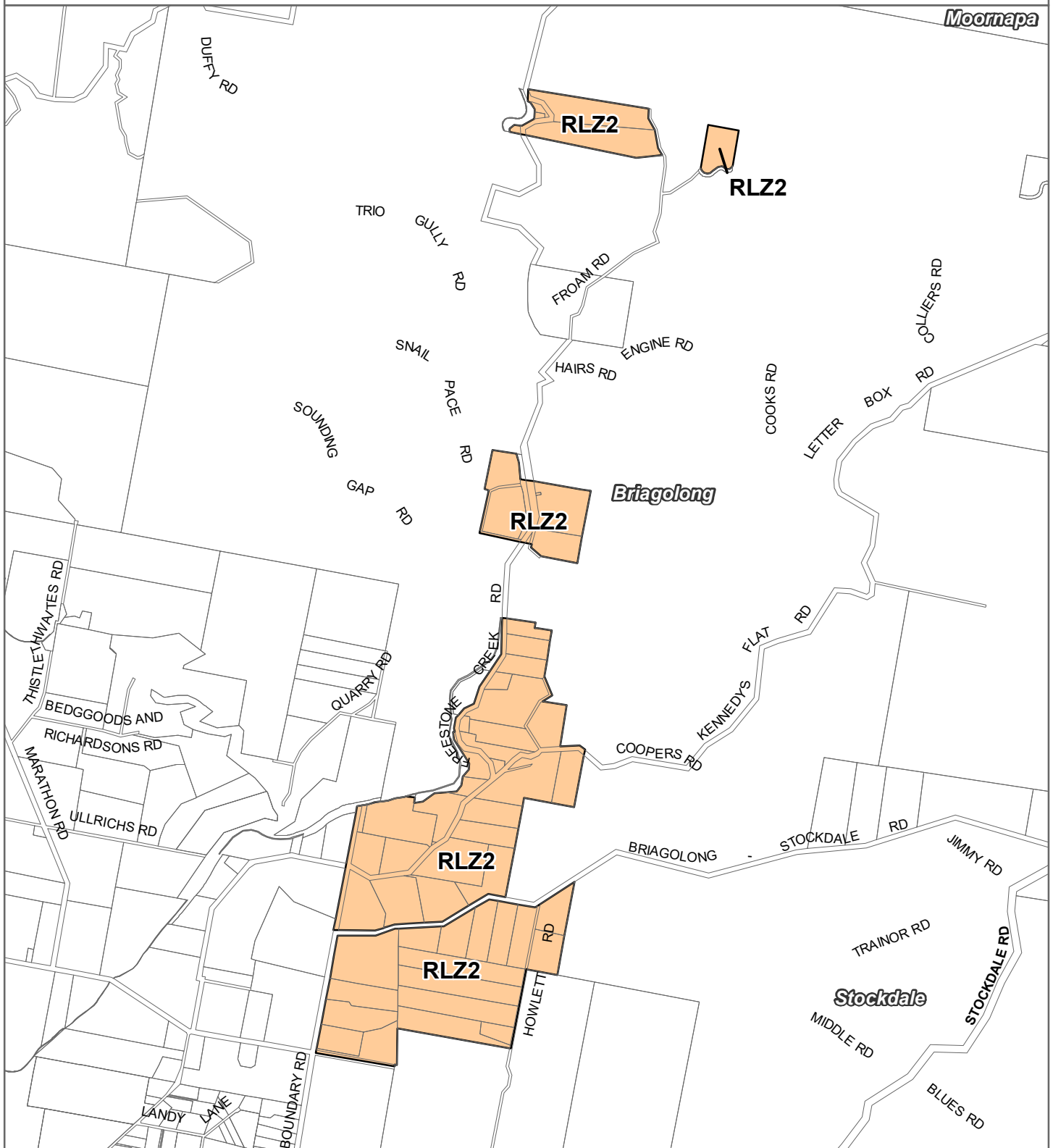
© The State of Victoria Department of Environment, Land, Water and Planning 2020



Part of Planning Scheme Map 91

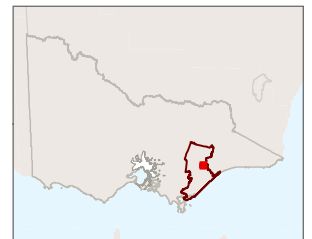


WELLINGTON PLANNING SCHEME - LOCAL PROVISION AMENDMENT C109



LEGEND

- RLZ - Rural Living Zone
- Local Government Area



Part of Planning Scheme Map 25

Disclaimer

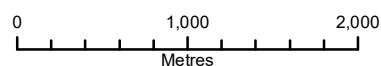
This publication may be of assistance to you but the State of Victoria and its employees do not guarantee that the publication is without flaw of any kind or is wholly appropriate for your particular purposes and therefore disclaims all liability for any error, loss or other consequence which may arise from you relying on any information in this publication.

© The State of Victoria Department of Environment, Land, Water and Planning 2020

Planning Group

Print Date: 14/05/2020

Amendment Version: 3



Environment,
Land, Water
and Planning

WELLINGTON PLANNING SCHEME - LOCAL PROVISION
AMENDMENT C109

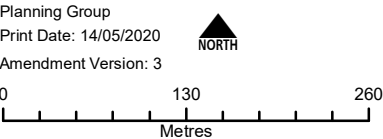


LEGEND

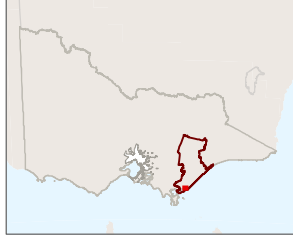
- D-DDO - Area to be deleted from a Design and Development Overlay
- Local Government Area

Disclaimer
This publication may be of assistance to you but the State of Victoria and its employees do not guarantee that the publication is without flaw of any kind or is wholly appropriate for your particular purposes and therefore disclaims all liability for any error, loss or other consequence which may arise from you relying on any information in this publication.

© The State of Victoria Department of Environment, Land, Water and Planning 2020



Part of Planning Scheme Map 215DDO



WELLINGTON PLANNING SCHEME - LOCAL PROVISION

AMENDMENT C109



LEGEND

- D-DDO - Area to be deleted from a Design and Development Overlay
- Local Government Area

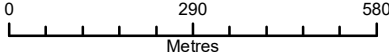
Disclaimer
This publication may be of assistance to you but the State of Victoria and its employees do not guarantee that the publication is without flaw of any kind or is wholly appropriate for your particular purposes and therefore disclaims all liability for any error, loss or other consequence which may arise from you relying on any information in this publication.

© The State of Victoria Department of Environment, Land, Water and Planning 2020

Planning Group

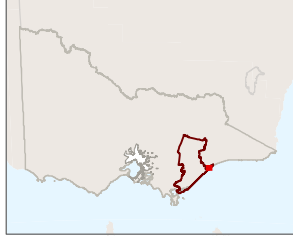
Print Date: 14/05/2020

Amendment Version: 3

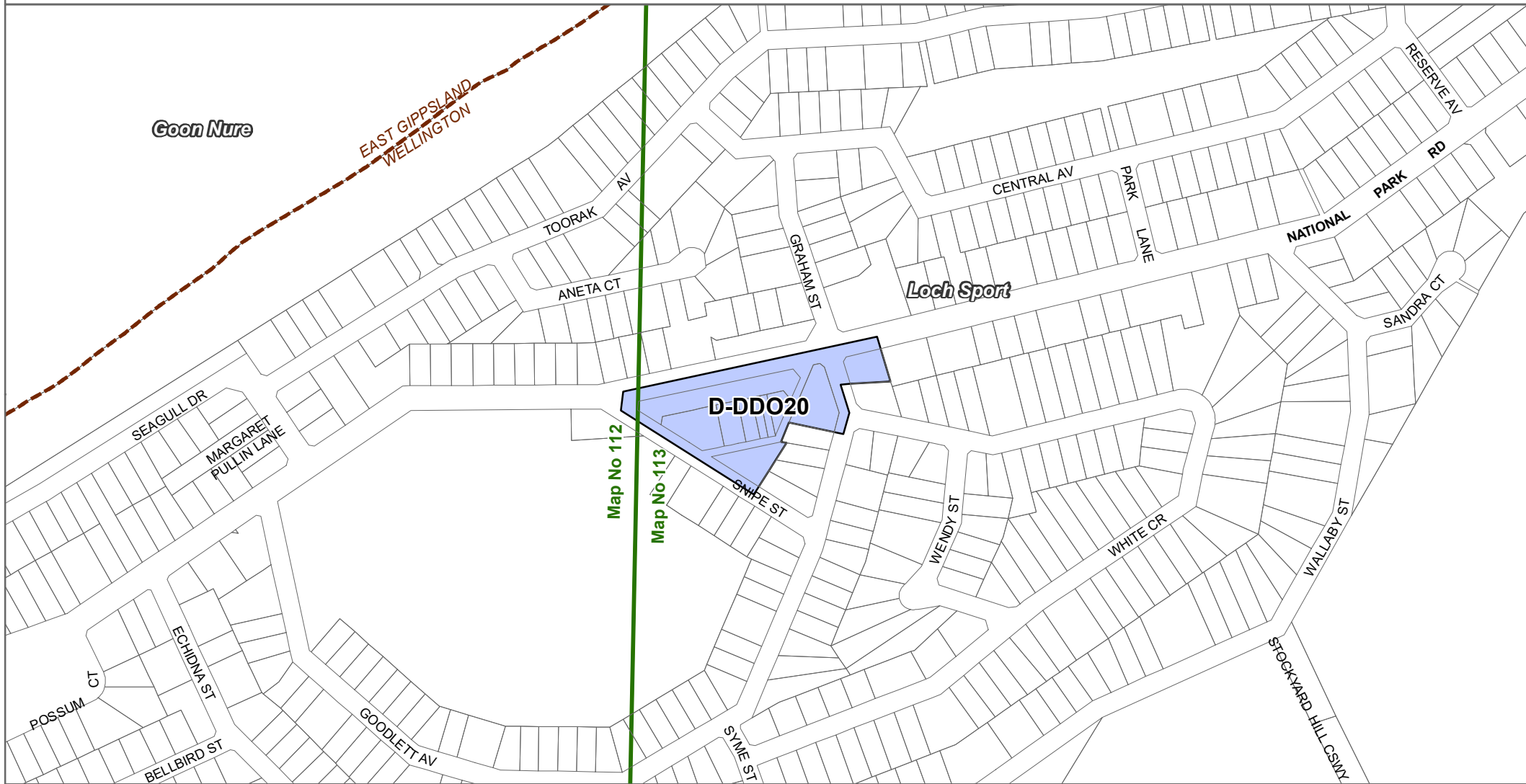


Environment,
Land, Water
and Planning

Part of Planning Scheme Maps 110DDO & 111DDO



WELLINGTON PLANNING SCHEME - LOCAL PROVISION
AMENDMENT C109



LEGEND

- D-DDO - Area to be deleted from a Design and Development Overlay
- Local Government Area

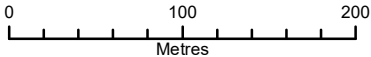
Disclaimer
This publication may be of assistance to you but the State of Victoria and its employees do not guarantee that the publication is without flaw of any kind or is wholly appropriate for your particular purposes and therefore disclaims all liability for any error, loss or other consequence which may arise from you relying on any information in this publication.

© The State of Victoria Department of Environment, Land, Water and Planning 2020

Planning Group

Print Date: 14/05/2020

Amendment Version: 3



Environment,
Land, Water
and Planning

Part of Planning Scheme Maps 112DDO & 113DDO

